


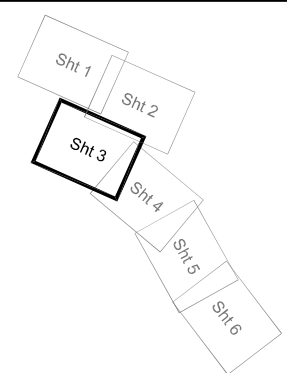




KEY:

-  Scheme Alignment
-  Other Proposed Road Improvements (Not part of NI)
-  SINC



CLIENT



TRANSPORT SCOTLAND

An agency of SCOTTISH EXECUTIVE

PROJECT TITLE

**M8/M73/M74
Network Improvements**

REV	REVISIONS	BY	CHKD	APP'D	DATE

AMENDMENTS

This map is based on Ordnance Survey material with the permission of Ordnance Survey on behalf of the Controller of Her Majesty's Stationary Office Crown Copyright. Unauthorised reproduction infringes Crown copyright and may lead to prosecution or civil proceedings. Scottish Executive 100020540 Year of publication

DESIGN BY:	CHECKED BY:	KA
DATE:	DATE:	NOV_2007
DRAWN BY:	APPROVED BY:	UM
DATE:	DATE:	NOV_2007

DRAFT FINAL REPORT

ENGINEER

Mouchel FAIRHURST

IN ASSOCIATION WITH

SIAS 

DRAWING TITLE

**M8/M73/M74 Network Improvements
Stage 3: Location of Designated Sites**

(Sheet 3 of 6)

SCALE 1:10 000 AT A3

DRAWING NO **Figure 10.2c**

REV -