



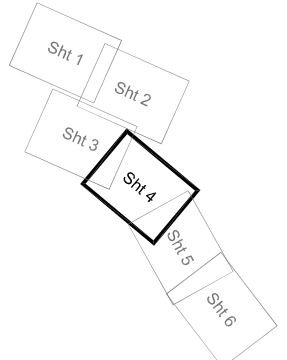


KEY:

-  Scheme Alignment
-  Other Proposed Road Improvements (Not part of NI)
-  SINC
-  SSSI



Bothwell Castle Grounds SSSI



CLIENT



TRANSPORT SCOTLAND
An agency of SCOTTISH EXECUTIVE

PROJECT TITLE

M8/M73/M74 Network Improvements

REV	REVISIONS	BY	CHKD	APPD	DATE
	AMENDMENTS				

This map is based on Ordnance Survey material with the permission of Ordnance Survey on behalf of the Controller of Her Majesty's Stationary Office Crown Copyright. Unauthorised reproduction infringes Crown copyright and may lead to prosecution or civil proceedings. Scottish Executive 100020540 Year of publication

DESIGN BY:	CHECKED BY:	KA
DATE:	DATE:	NOV_2007
DRAWN BY:	APPROVED BY:	UM
DATE:	DATE:	NOV_2007

DRAFT FINAL REPORT

ENGINEER



IN ASSOCIATION WITH



DRAWING TITLE

M8/M73/M74 Network Improvements Stage 3: Location of Designated Sites
(Sheet 4 of 6)

SCALE 1:10 000 AT A3 DRAWING NO **Figure 10.2d** REV -