




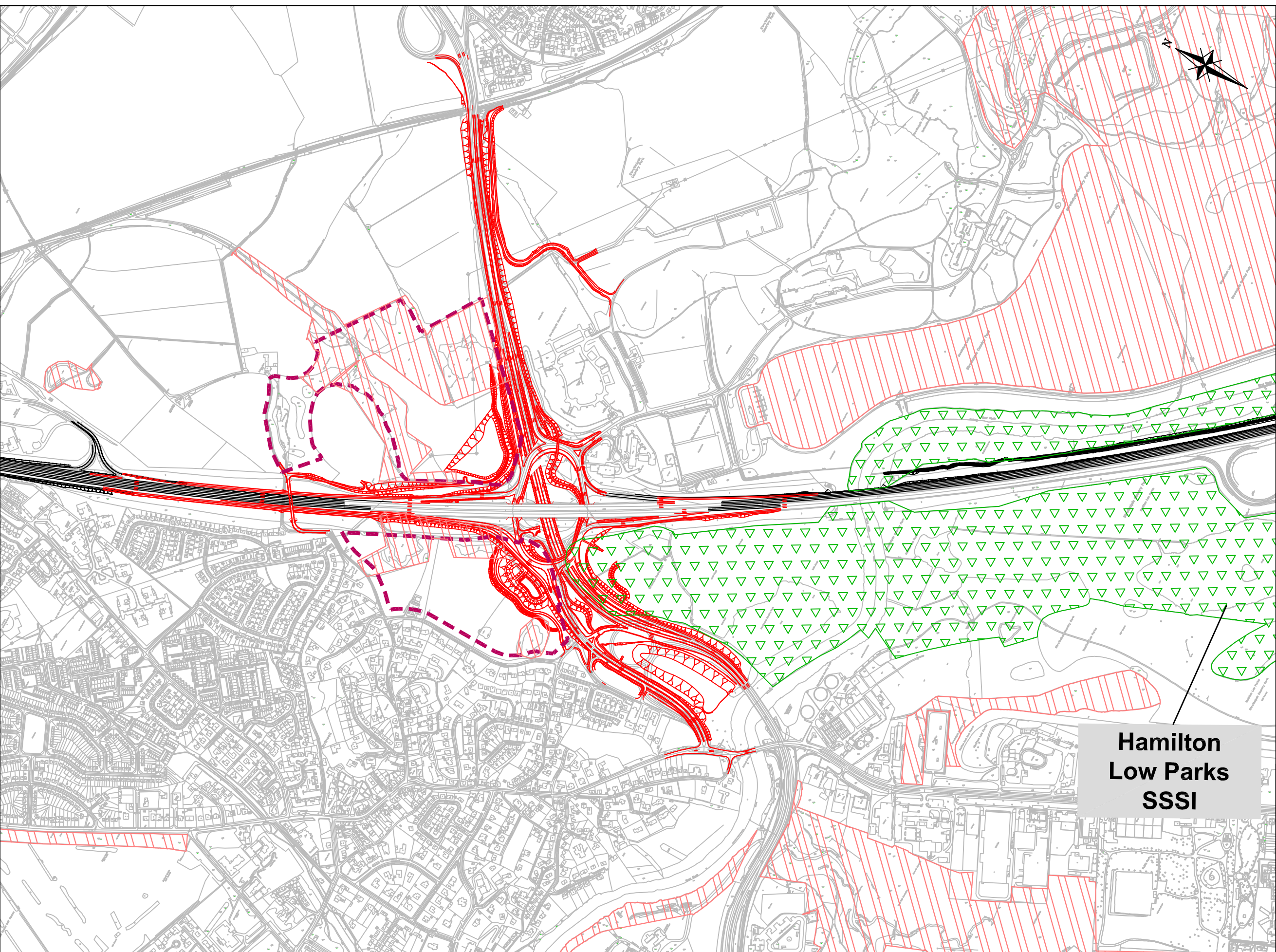
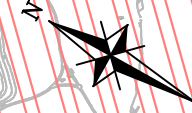
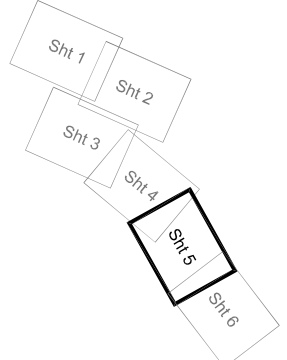


KEY:

-  Scheme Alignment
-  Other Proposed Road Improvements (Not part of NI)
-  SINC
-  Local Nature Reserve Boundary
-  SSSI



**Hamilton
Low Parks
SSSI**



CLIENT



TRANSPORT SCOTLAND
An agency of SCOTTISH EXECUTIVE

PROJECT TITLE		M8/M73/M74 Network Improvements	
REV	REVISIONS	BY	CHKD APPD DATE
	AMENDMENTS		

This map is based on Ordnance Survey material with the permission of Ordnance Survey on behalf of the Controller of Her Majesty's Stationery Office Crown Copyright. Unauthorised reproduction infringes Crown copyright and may lead to prosecution or civil proceedings. Scottish Executive 100020540 Year of publication

DESIGN BY:	CHECKED BY:	KA
DATE:	DATE:	NOV_2007
DRAWN BY:	APPROVED BY:	UM
DATE:	DATE:	NOV_2007
DRAFT	<input checked="" type="checkbox"/>	FINAL REPORT

ENGINEER



IN ASSOCIATION WITH



DRAWING TITLE

M8/M73/M74 Network Improvements
Stage 3: Location of Designated Sites
(Sheet 5 of 6)

SCALE	DRAWING NO	REV
1:10 000 AT A3	Figure 10.2e	-