



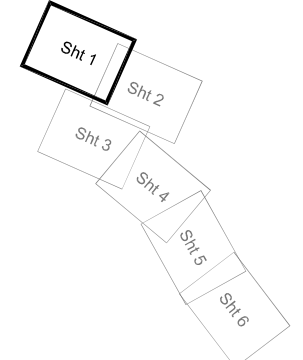


**KEY:**

-  Scheme Alignment
-  Other Proposed Road Improvements (Not part of NI)
-  Listed Building
-  National Monuments Record



CLIENT



**TRANSPORT SCOTLAND**  
An agency of SCOTTISH EXECUTIVE

REV	REVISIONS	BY	CHKD	APPD	DATE

AMENDMENTS

This map is based on Ordnance Survey material with the permission of Ordnance Survey on behalf of the Controller of Her Majesty's Stationery Office Crown Copyright. Unauthorised reproduction infringes Crown copyright and may lead to prosecution or civil proceedings. Scottish Executive 100020540 Year of publication

DESIGN BY:	CHECKED BY:	KA
DATE:	DATE:	NOV_2007
DRAWN BY:	APPROVED BY:	UM
DATE:	DATE:	NOV_2007

DRAFT  FINAL REPORT

ENGINEER



IN ASSOCIATION WITH



DRAWING TITLE

**M8/M73/M74 Network Improvements**  
Stage 3: Cultural Heritage Plan  
(Sheet 1 of 6)

SCALE 1:10 000 AT A3      DRAWING NO Figure 7.1a      REV -