

Environmental Constraints

- | | | |
|--------------------------------------|--|---|
| Conservation Areas | National Cycle Network Routes | Ramsar |
| Core Paths | National Nature Reserve (NNR) | Sites of Special Scientific Interest (SSSI) |
| Gardens and Designed Landscapes | National Park | Special Areas of Conservation (SAC) |
| Geological Conservation Review Sites | National Scenic Areas (NSA) | Special Protection Areas (SPA) |
| | Nature Conservation Marine Protected Areas (NCMPA) | |

Client



Project

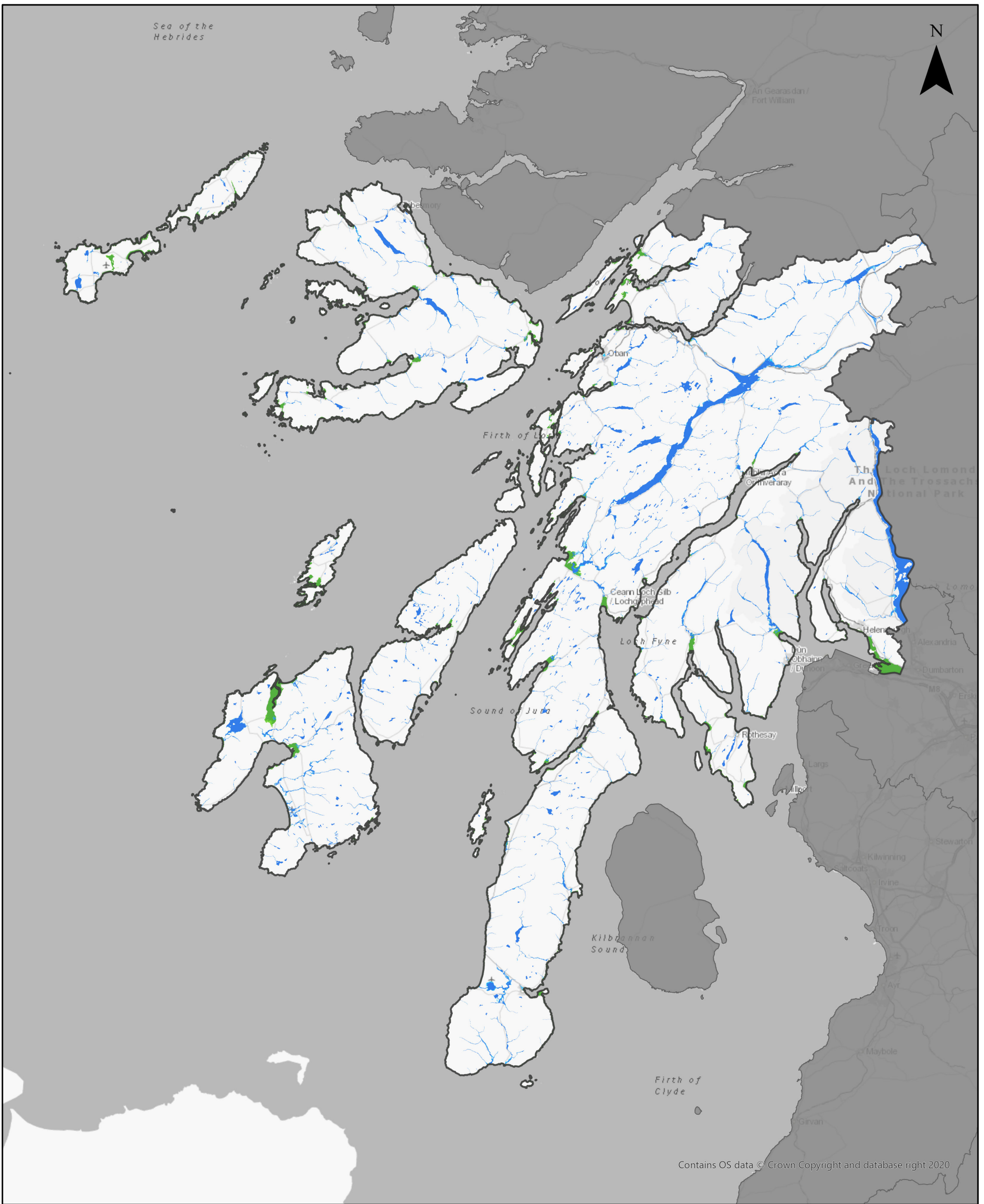


Jacobs AECOM

Drawing title

Argyll and Bute - Environmental Constraints

© Copyright 2021 Jacobs U.K. Limited. The concepts and information contained in this document are the property of Jacobs. Use or copying of this document in whole or in part without the written permission of Jacobs constitutes an infringement of copyright. Limitation: This drawing has been prepared on behalf of, and for the exclusive use of, Jacobs' Client, and is subject to, and issued in accordance with, the provisions of the contract between Jacobs and the Client. Jacobs accepts no liability or responsibility whatsoever for, or in respect of, any use of, or reliance upon, this drawing by any third party.



Contains OS data © Crown Copyright and database right 2020

Flood Areas and Likelihood

- Coastal Flooding - Medium Probability
- River Flooding - Medium Probability
- Coastal Flooding - High Probability
- River Flooding - High Probability

Client



Project

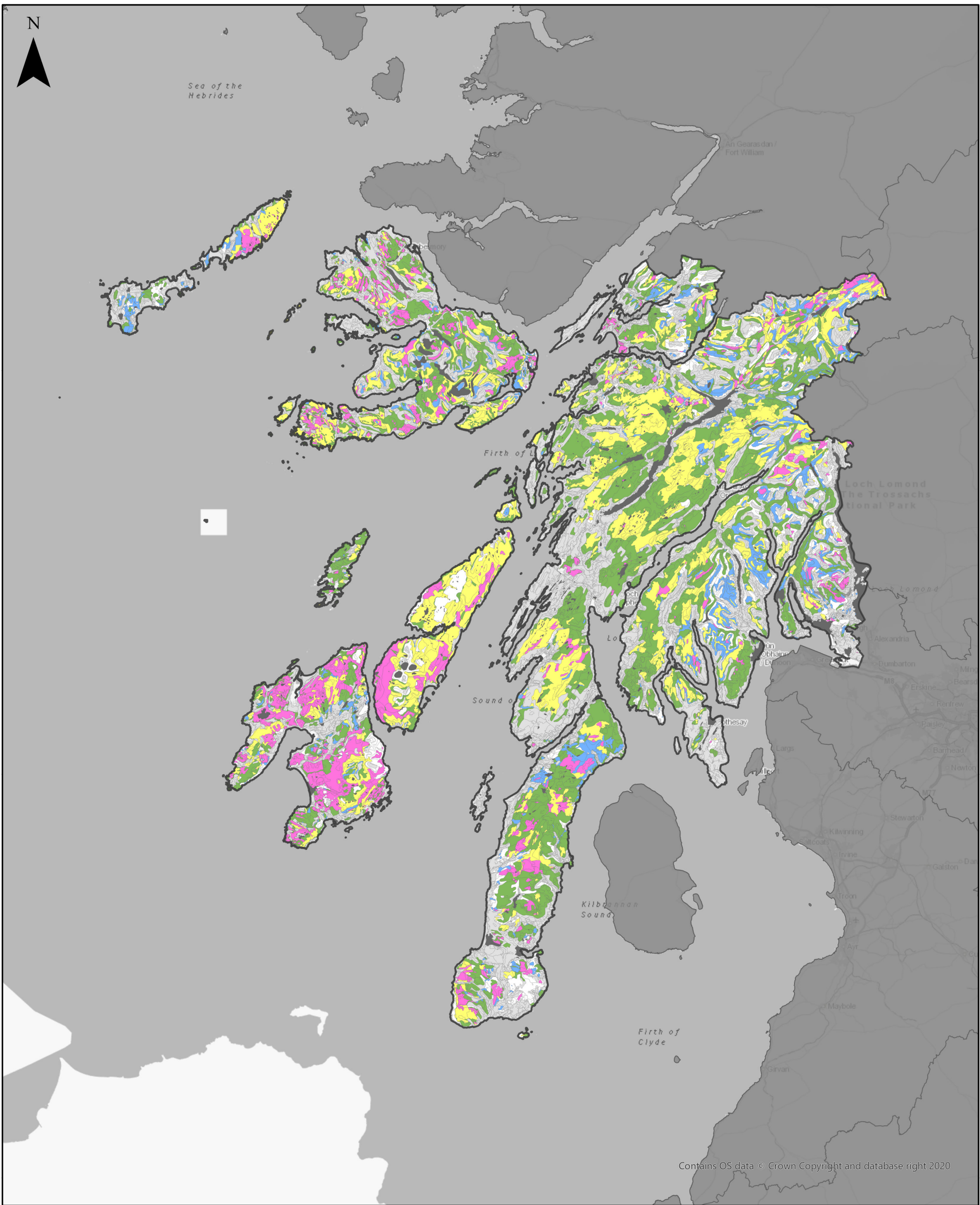


JACOBS AECOM

Drawing title


Argyll and Bute - Medium and High Flood Likelihood Extents

© Copyright 2021 Jacobs U.K. Limited. The concepts and information contained in this document are the property of Jacobs. Use or copying of this document in whole or in part without the written permission of Jacobs constitutes an infringement of copyright. Limitation: This drawing has been prepared on behalf of, and for the exclusive use of, Jacobs' Client, and is subject to, and issued in accordance with, the provisions of the contract between Jacobs and the Client. Jacobs accepts no liability or responsibility whatsoever for, or in respect of, any use of, or reliance upon, this drawing by any third party.



Contains OS data © Crown Copyright and database right 2020

Carbon and Peatland Map 2016

- | | |
|---|---|
|  Non-Soil |  Class 2 |
|  Unknown Soil |  Class 3 |
|  Mineral Soil |  Class 4 |
|  Class 1 |  Class 5 |

Client



Project



JACOBS AECOM

Drawing title

**Argyll and Bute -
Carbon and Peatland
Map 2016**

© Copyright 2021 Jacobs U.K. Limited. The concepts and information contained in this document are the property of Jacobs. Use or copying of this document in whole or in part without the written permission of Jacobs constitutes an infringement of copyright. Limitation: This drawing has been prepared on behalf of, and for the exclusive use of, Jacobs' Client, and is subject to, and issued in accordance with, the provisions of the contract between Jacobs and the Client. Jacobs accepts no liability or responsibility whatsoever for, or in respect of, any use of, or reliance upon, this drawing by any third party.