Drawing number / Rev

10332/EXHIB/04

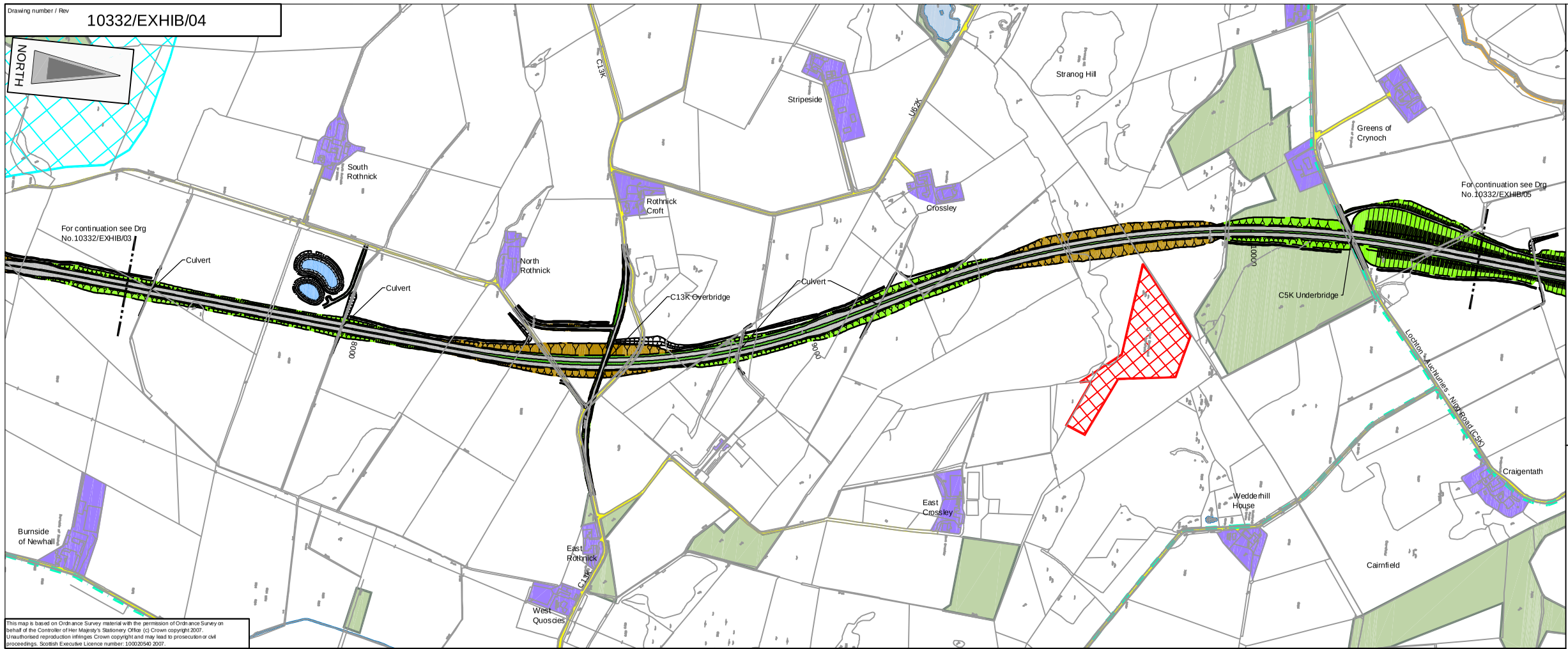

This map is based on Ordnance Survey material with the permission of Ordnance Survey on behalf of the Controller of Her Majesty's Stationery Office (c) Crown copyright 2007. Unauthorised reproduction infringes Crown copyright and may lead to prosecution or civil proceedings. Scottish Executive Licence number: 100020540 2007.

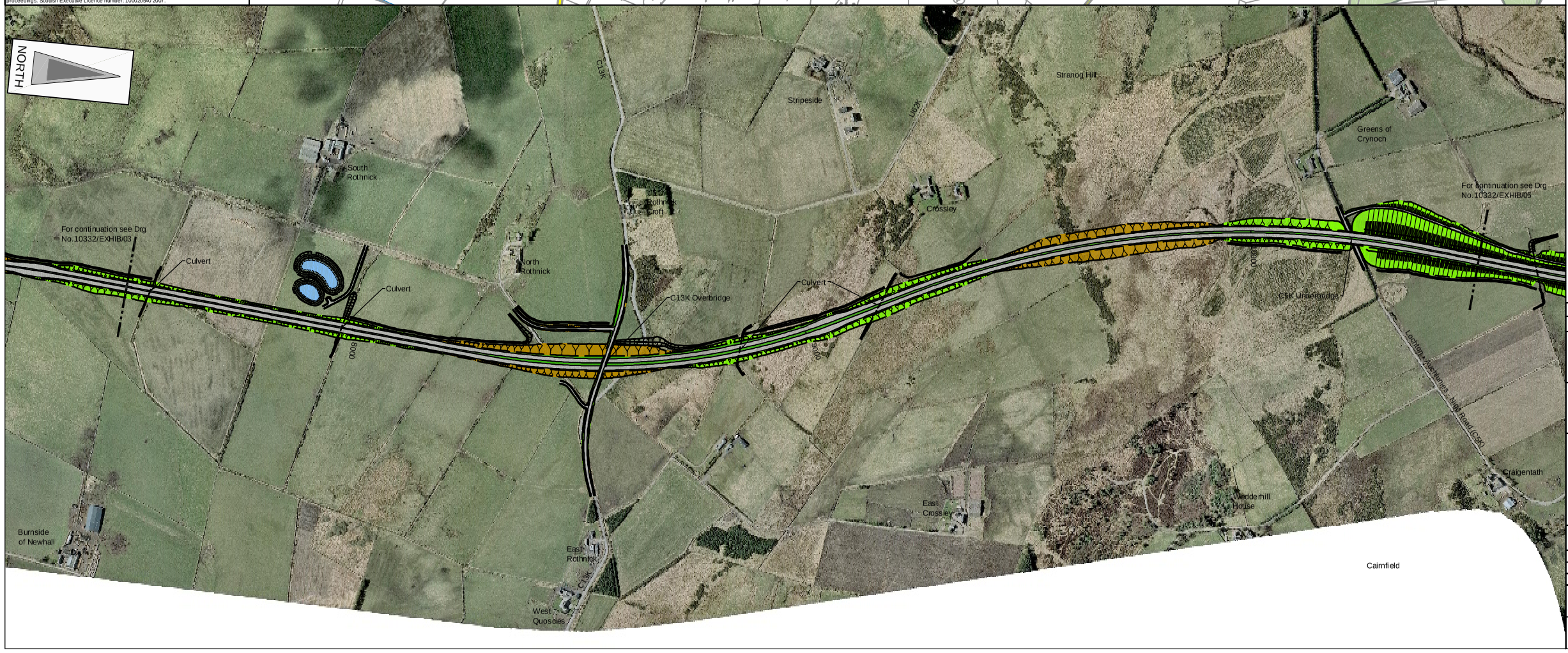

Notes

These drawings are for information only. The layout shown on the plan is indicative only and it may be subject to further design development. These proposals do not show all mitigation.

Legend

- Special Area of Conservation (SAC)
- Site of Special Scientific Interest (SSSI)
- District Wildlife Sites (DWS)
- Areas of Landscape Significance
- Site of Interest to Natural Science (SINS) Study of Environmentally Sensitive Areas (SESA)
- Woodland
- Scheduled Ancient Monument (SAM)
- Watercourses
- Waterbodies
- National Cycle Route
- Residential Areas
- Existing Roads
- Buildings to be Demolished
- Proposed Route
- Embankment
- Cutting
- Grass Verge
- Detention Basins/Treatment Ponds

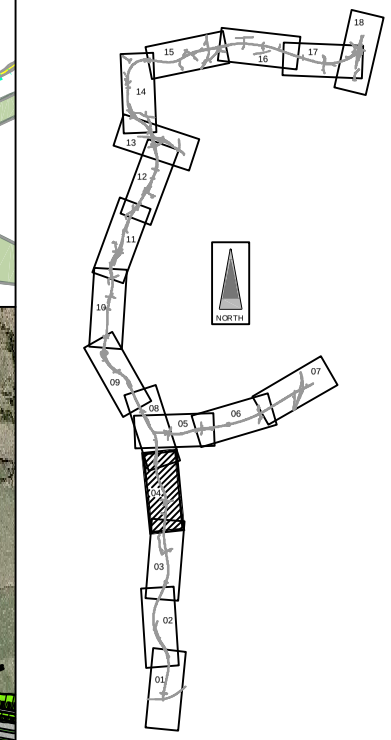

Key Plan

Rev	Rev. Date	Purpose of revision	Drawn	Checked	Approved
0	Jan '07	Public Exhibition	SA	CWH	AMM

JACOBS
95 Bothwell St, Glasgow, G2 7HX
Tel: +44(0)141 204 2511 Fax: +44(0)141 226 3109
www.jacobs.com

Aberdeen Western Peripheral Route

Drawing title

EXHIBITION DRAWINGS
SHEET 4 OF 18
CH. 7500 - CH. 10500

Drawing status

PRELIMINARY

Scale	1:5000 @ A1	DO NOT SCALE
Jacobs No.	10332	
Client no.		

Drawing number: 10332/EXHIB/04 — Rev: 0

This drawing is not to be used in whole or part other than for the intended purpose and project as defined on this drawing. Refer to the contract for full terms and conditions.

PDF created with pdfFactory trial version www.pdffactory.com