

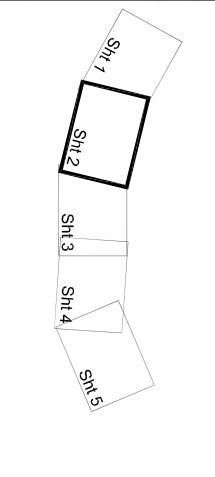


- KEY**
-  Woodhall House
 -  Designed Landscape
 -  Cultural Heritage Feature



CLIENT

PROJECT TITLE

M8 Baillieston - Newhouse
Updated 2007

AMENDMENTS

REV	REVISIONS - A - JULY 2007	BY	CHKD	APPD	DATE

This map is based on Ordnance Survey material with the permission of Ordnance Survey on behalf of the Controller of Her Majesty's Stationery Office. Crown Copyright. Unauthorised reproduction infringes Crown copyright and may lead to prosecution or civil proceedings. Scottish Executive 100020540 V year of publication

DESIGN BY:	CHECKED BY:	UM
DATE: JULY 2007	DATE: JULY 2007	
DRAWN BY: DK	APPROVED BY: UM	
DATE: JULY 2007	DATE: JULY 2007	

FINAL REPORT

ENGINEER

Mouchel FAIRHURST

IN ASSOCIATION WITH

S I A S

VA

DRAWING TITLE

Baillieston Cultural Heritage Features (Sheet 2 of 5)

SCALE 1:10000 AT A3

DRAWING NO **Figure 7.1b**

REV **A**

