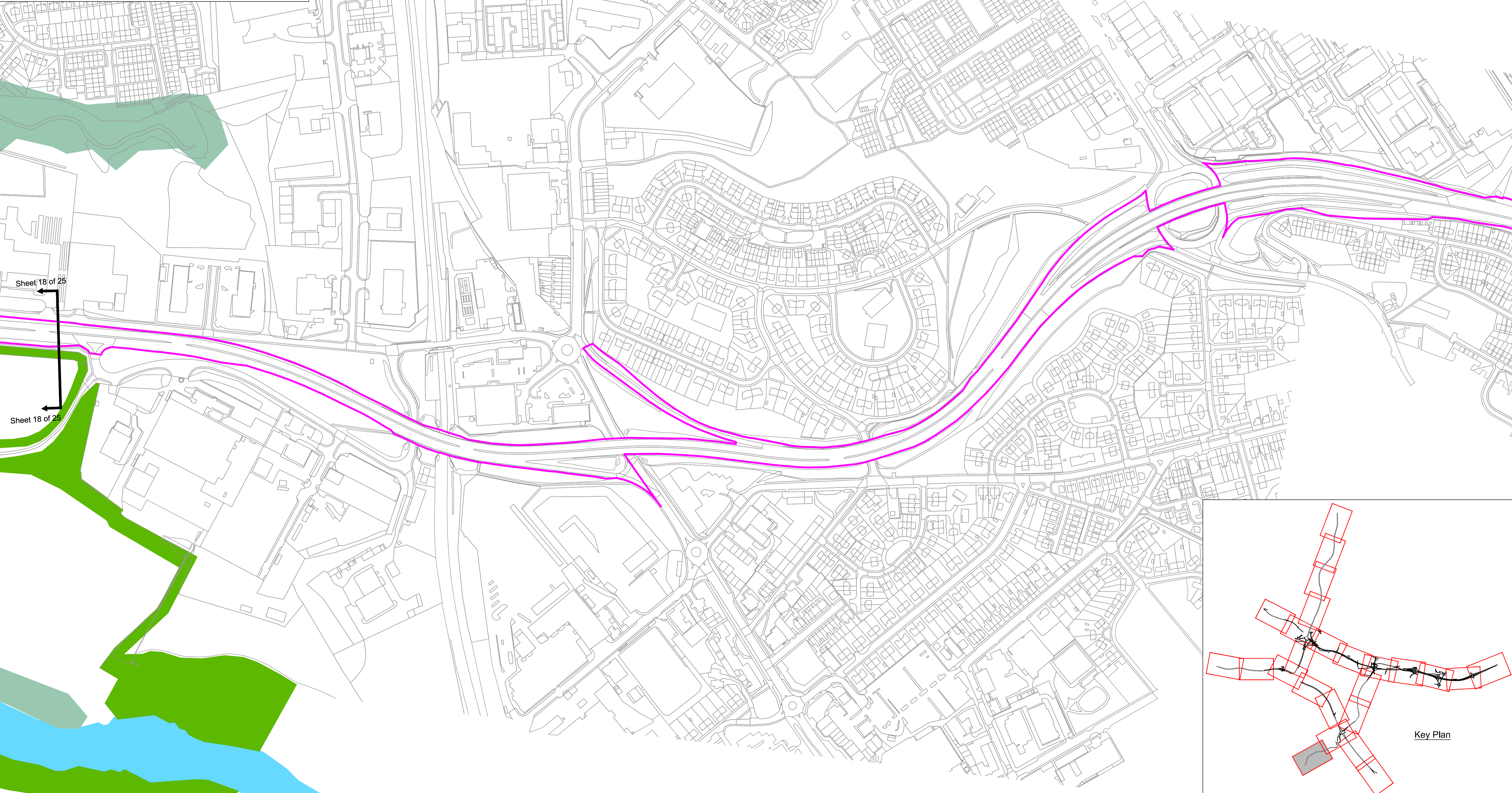
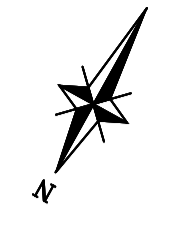
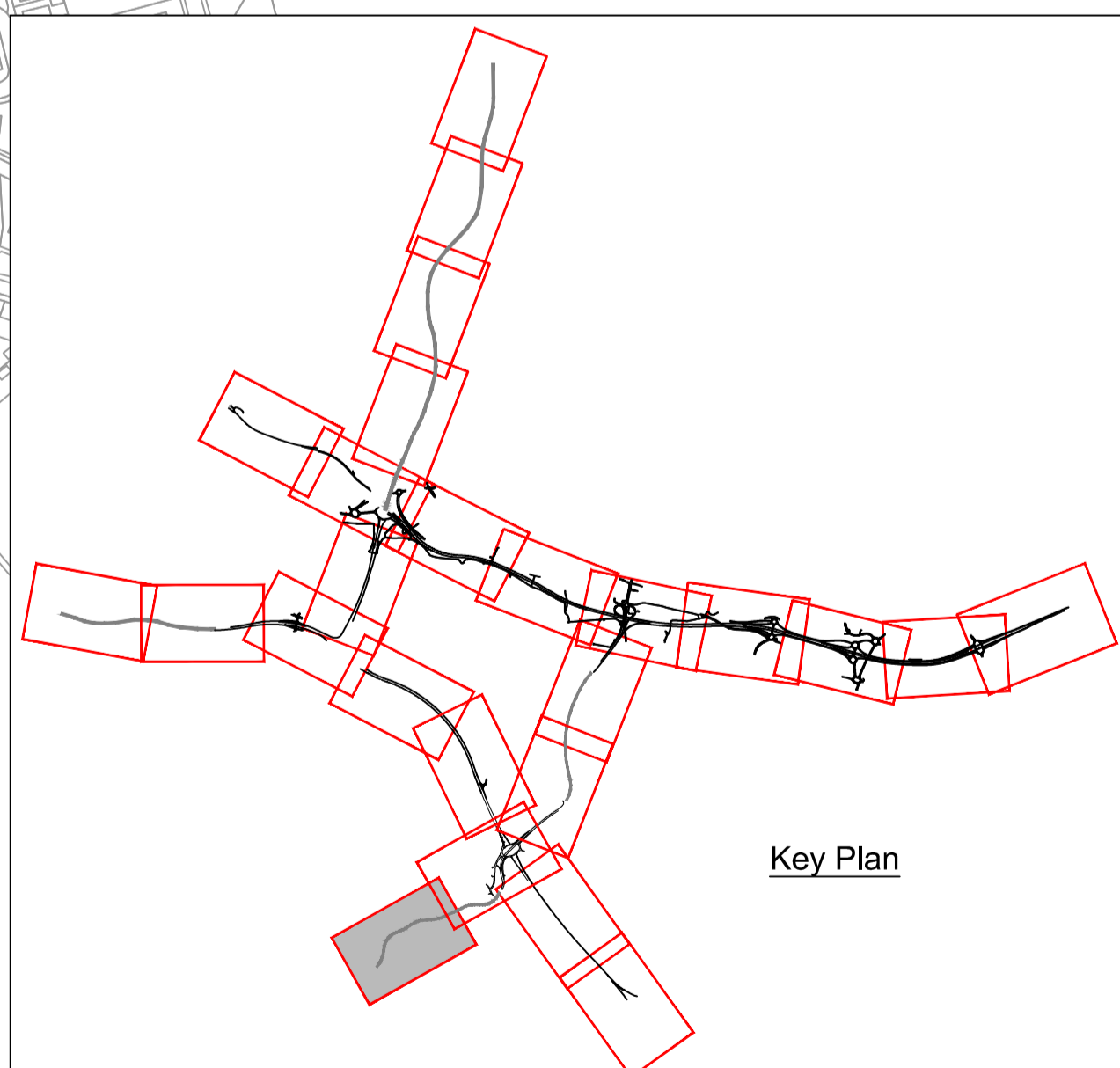


Key	
Environmental Constraints	
	Land Made Available
	Ancient Woodland
	Other Planted Features
	Watercourse / Pond
Proposed	
	Semi Natural Woodland
	Screening Woodland
	Shrub / Scrub Planting
	Wet Woodland / Scrub
	Ornamental Planting
	Hedgerow
	Select Feathered Standard Trees
	Select Heavy Standard Trees
	Grass Verge
	Rough Grassland
	Flowering Rough Grassland
	Wet Flowering Rough Grassland
	New Agricultural Access and Recreation Routes
	Suds Facility
	Landscape Earthworks
	Acoustic Barrier



Sheet 18 of 25
 Sheet 18 of 25



CLIENT



An agency of The Scottish Government

PROJECT TITLE

**M8 M73 M74
Motorway Improvements**

REV	AMENDMENTS	BY	CHKD	APPD	DATE
02	CONTRACT ISSUE	SH	SWG	SWG	21/06/12
01	CONTRACT DESIGN DEVELOPMENT	SH	SWG	SWG	27/04/12

This map is based on Ordnance Survey material with the permission of Ordnance Survey on behalf of the Controller of Her Majesty's Stationery Office Crown Copyright. Unauthorised reproduction infringes Crown copyright and may lead to prosecution or civil proceedings. Scottish Executive 100046668 2011

DESIGN BY:	CMFF	CHECKED BY:	SWG
DATE:	March 2012	DATE:	March 2012
DRAWN BY:	SH	APPROVED BY:	SWG
DATE:	March 2012	DATE:	March 2012

DRAWING STATUS: CONTRACT

ENGINEER



IN ASSOCIATION WITH



DRAWING TITLE

**Contract Drawings
Indicative Landscape Layout
Sheet 23 of 25**

SCALE AT A1 1:2500	DRAWING NO M8/C/3000/023	REV 02
-----------------------	------------------------------------	------------------