

**200 No.**

**ROADS AND BRIDGES**

**The A96 Trunk Road (Dyce Drive Roundabout to Craibstone)  
Detrunking Order 200**

*Made* 200

*Coming into force* 200

The Scottish Ministers make the following Order in exercise of the powers conferred by section 5(2) and (6) of the Roads (Scotland) Act 1984(a) and all other powers enabling them to do so.

In accordance with section 5(2) of that Act, they are satisfied as to expediency.

They have complied with the requirements of Part I of Schedule 1(b) to that Act.

**Citation and commencement**

1. This Order may be cited as the A96 Trunk Road (Dyce Drive Roundabout to Craibstone) Detrunking Order 200 and shall come into force on [ ].

**Road ceasing to be a trunk road**

2.—(1) On 1st April next after the date on which the new special roads and trunk roads are all open—

- (a) for use as special roads; or
- (b) (in the case of the new lengths of trunk road which are not a special road), for the purposes of through traffic,  
the length of road along the route described in the Schedule shall cease to be a trunk road and Aberdeen City Council(c) shall become the roads authority for that length of road and shall enter that length of road in their list of public roads.

(2) In paragraph (1) “the new special roads and trunk roads” means the new special roads to be provided and the roads becoming trunk roads, as the case may be, by virtue of—

- (a) the A90 (Aberdeen Western Peripheral Route) Special Road Scheme 200 (d);

---

(a) 1984 c.54. The functions of the Secretary of State were transferred to the Scottish Ministers by virtue of section 53 of the Scotland Act 1998 (c.46).  
(b) Part I of Schedule 1 was relevantly amended by the Local Government etc. (Scotland) Act 1994 (c.39), Schedule 13, paragraph 135, the Water Industry (Scotland) Act 2002 (asp 3), schedule 7, paragraph 14, [the Transport and Works (Scotland) Act 2007 (asp 8), section 24, schedule 2, paragraph 2 and schedule 3.] S.S.I. 1999/1 and S.S.I. 2006/614.  
(c) A council constituted under section 2 of the Local Government etc. (Scotland) Act 1994 (c.39). Aberdeen Council changed the name of their area from “Aberdeen” to “Aberdeen City” by resolution under section 23(1) of the Local Government (Scotland) Act 1973 (c.65) on 9th May 1995.  
(d) S.S.I. 200[ ]/[ ].

- (b) the A956 (Aberdeen Western Peripheral Route) Special Road Scheme 200 (a);
- (c) the A90 (Aberdeen Western Peripheral Route) (Craibstone Junction) Special Road Scheme 200 (b);
- (d) the A90 (Aberdeen Western Peripheral Route) Trunk Road Order 200 (c);
- (e) the A956 (Aberdeen Western Peripheral Route) Trunk Road Order 200 (d); and
- (f) the A96 (Aberdeen Western Peripheral Route) Trunk Road Order 200 (e).

A member of the staff of the Scottish Ministers

Transport Scotland  
Buchanan House  
58 Port Dundas Road  
Glasgow  
G4 0HF  
200

---

(a) S.S.I. 200[ ]/[ ].  
(b) S.S.I. 200[ ]/[ ].  
(c) S.S.I. 200[ ]/[ ].  
(d) S.S.I. 200[ ]/[ ].  
(e) S.S.I. 200[ ]/[ ].

## SCHEDULE

Article 2

### ROAD CEASING TO BE A TRUNK ROAD

#### INTERPRETATION

In this Schedule–


“the existing A96 Trunk Road” means the existing A96 Aberdeen – Inverness Trunk Road between the east, south-easternmost edge of the existing Dyce Drive roundabout, Aberdeen and Craibstone, Aberdeen including all lay-bys and bus lay-bys;

“the plan” means the plan numbered RYC/G109/13/0723 and entitled “The A96 Trunk Road (Dyce Drive Roundabout to Craibstone) Detrunking Order 200 ”, signed with reference to this Order and deposited at the offices of Transport Scotland, Buchanan House, 58 Port Dundas Road, Glasgow, G4 0HF; and

“point 1” means the south-west corner of the building known as Chapel Works, Bucksburn, Aberdeen, AB21 9TL shown marked “point 1” on the plan.

### LENGTH OF ROAD CEASING TO BE A TRUNK ROAD

That length of the existing A96 Trunk Road from a point 1.67 kilometres or thereby east, south-east of point 1 in a generally west, north-westerly direction for a distance of 790 metres or thereby including the existing Dyce Drive roundabout to a point 970 metres or thereby east, south-east of point 1 as shown by black and white hatching between the points marked “point A” and “point B” on the plan.



TRANSPORT  
SCOTLAND

An agency of SCOTTISH EXECUTIVE

## LEGEND

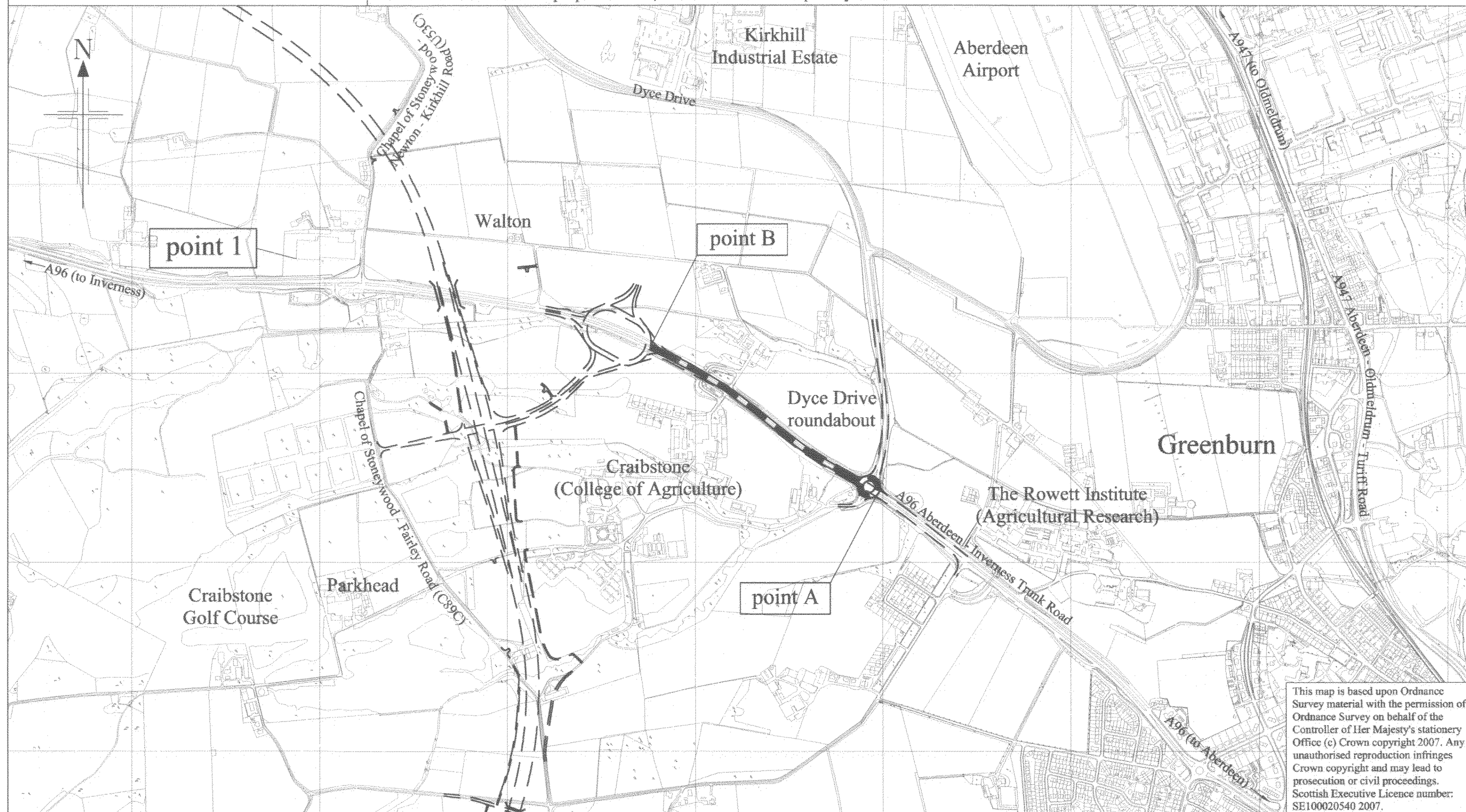


EXISTING ROAD CEASING TO BE TRUNK ROAD




ASSOCIATED ABERDEEN WESTERN PERIPHERAL ROUTE ROAD PROPOSALS

This plan shows the line of the existing road ceasing to be trunk road but does not represent the widths or levels of the proposed roads, or the land to be occupied by them.



The A96 Trunk Road  
(Dyce Drive Roundabout to Craibstone)  
Detrunking Order 200[ ]

Scale :- 1/10,000



RYC/G109/13/0723