





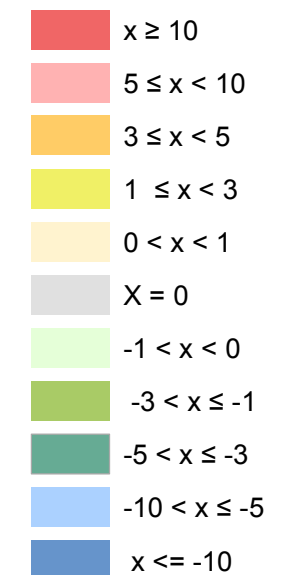




-  Community Facilities (Woodlands)
-  Do Minimum Roads
-  Do Something Roads
-  All_Buildings
-  OS Map
-  Calculation Area

X = Noise Level Difference (dB)



REV	REVISIONS	BY	CHKD	APP'D	D
AMENDMENTS					

This map is based upon Ordnance Survey material with the permission of Ordnance Survey on behalf of the Controller of Her Majesty's stationery Office (c) Crown copyright 2011. Any unauthorised reproduction infringes Crown copyright and may lead to prosecution or civil proceedings. Scottish Executive Licence number : 10004668 2012.

DESIGN BY:	AM	CHECKED BY:	DP
DATE:	Jan 2013	DATE:	Jan 2013
DRAWN BY:	AM	APPROVED BY:	BMcK
DATE:	Jan 2013	DATE:	Jan 2013
DRAWING STATUS		FINAL	

e	ENGINEER
---	----------

mouchel FAIRHURST

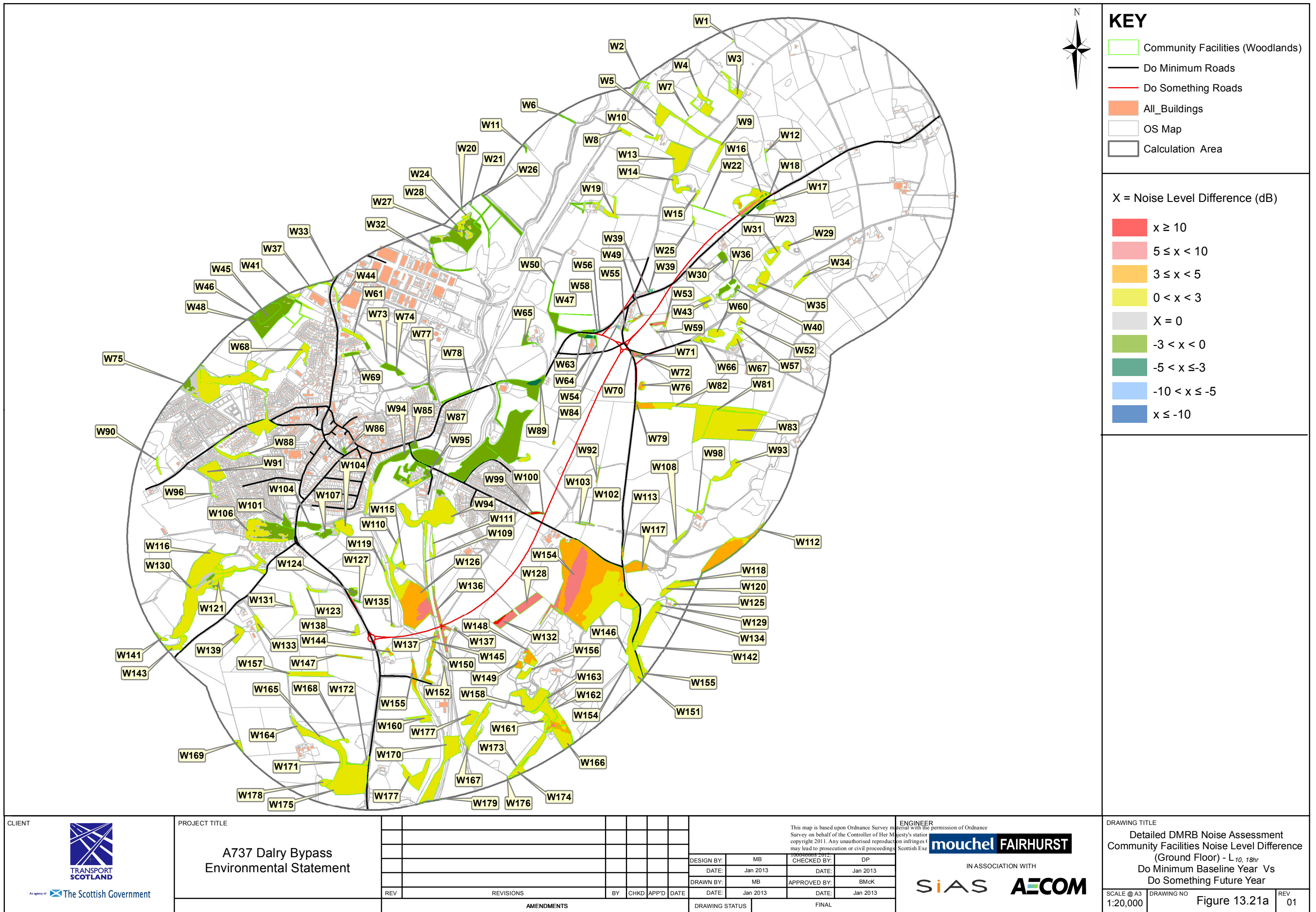
IN ASSOCIATION WITH

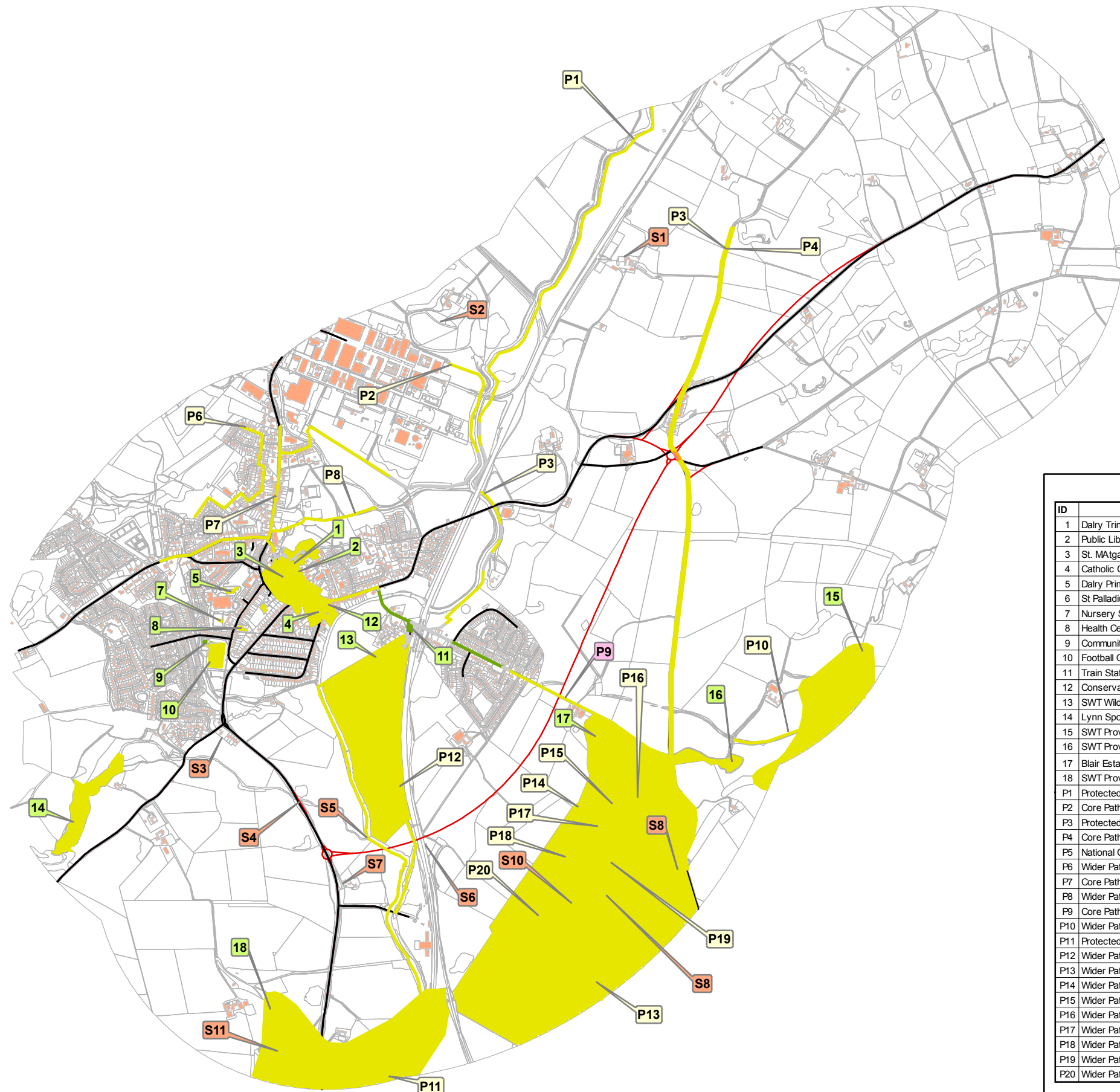
S i A S A E C O M

	DRAWING TITLE
--	---------------

Detailed DMRB Noise Assessment
Community Facilities Noise Level Difference
(Ground Floor) - L_{10, 18hr}
Do Minimum Baseline Year Vs
Do Something Baseline Year

SCALE @ A3 1:20,000	DRAWING NO Figure 13.20a	REV 01
------------------------	-----------------------------	-----------














KEY

- Do Minimum Roads
- Do Something Roads
- All_Buildings
- OS Map

X = Noise Level Difference (dB)

- | | |
|---|-------------------|
|  | $x \geq 10$ |
|  | $5 \leq x < 10$ |
|  | $3 \leq x < 5$ |
|  | $0 < x < 3$ |
|  | $X = 0$ |
|  | $-3 < x < 0$ |
|  | $-5 < x \leq -3$ |
|  | $-10 < x \leq -5$ |
|  | $x \leq -10$ |

ID	Name
1	Dalry Trinity Church
2	Public Library
3	St. Margaret Church
4	Catholic Church
5	Dalry Primary School
6	St Palladius Primary School
7	Nursery School
8	Health Centre
9	Community Centre
10	Football Ground
11	Train Station Area
12	Conservation area
13	SWT Wildlife Site
14	Lynn Spout Geological SSSI
15	SWT Provisional Wildlife Site
16	SWT Provisional Wildlife Site
17	Blair Estate Historic and Landscaped Gardens
18	SWT Provisional Wildlife Site
P1	Protected Cycle Route
P2	Core Path
P3	Protected Cycle Route
P4	Core Path
P5	National Cycle Route NCN7
P6	Wider Path Network
P7	Core Path
P8	Wider Path Network
P9	Core Path
P10	Wider Path Network
P11	Protected Cycle Route
P12	Wider Path Network
P13	Wider Path Network
P14	Wider Path Network
P15	Wider Path Network
P16	Wider Path Network
P17	Wider Path Network
P18	Wider Path Network
P19	Wider Path Network
P20	Wider Path Network

CLIENT



An agency of  The Scottish Government

PROJECT TITLE

A737 Dalry Bypass Environmental Statement

[illegible]

This map is based upon Ordnance Survey material with the permission of Ordnance Survey on behalf of the Controller of Her Majesty's stationery Office (c) Crown copyright 2011. Any unauthorised reproduction infringes Crown copyright and may lead to prosecution or civil proceedings. Scottish Executive Licence number : 100046668 2012.

DESIGN BY:	MB	CHECKED BY:	DP
DATE:	Jan 2013	DATE:	Jan 2013

	DATE:	Jan 2013	DATE:	Jan 2013
	DRAWN BY:	MB	APPROVED BY:	BMcK
F	DATE:	Jan 2013	DATE:	Jan 2013

	DRAWING STATUS	FINAL
--	----------------	-------

e	ENGINEER
---	----------

IN ASSOCIATION WITH

SiAS **AECOM**

	DRAWING TITLE
--	---------------

Detailed DMRB Noise Assessment
Community Facilities Noise Level Difference
(Ground Floor) - L_{10, 18hr}
Do Minimum Baseline Year Vs
Do Minimum Future Year

SCALE @ A3
1:20,000

3 0	DRAWING NO	Figure 13.21b
--------	------------	---------------

REV	01
-----	----

