

2015 No.

ROAD TRAFFIC

**The South West Scotland Trunk Roads (Temporary Prohibitions
of Traffic and Overtaking and Temporary Speed Restrictions)
(No. 3) Order 2015**

Made - - - - - *18th March 2015*

Coming into force - - - - - *1st April 2015*

The Scottish Ministers make the following Order in exercise of the powers conferred by sections 2(1) and (2), 4(1) and 14(1)(a) and (4) of the Road Traffic Regulation Act 1984(a) and all other powers enabling them to do so.

In accordance with section 14(1) of that Act, they are satisfied that the traffic on the lengths of road specified in the Schedule should be restricted or prohibited because works are being or are proposed to be executed on or near those lengths of road.

In accordance with section 14(3) of that Act, they have had regard to the existence of alternative routes suitable for the traffic which will be affected by this Order.

Citation, commencement and cessation

1. This Order may be cited as the South West Scotland Trunk Roads (Temporary Prohibitions of Traffic and Overtaking and Temporary Speed Restrictions) (No. 3) Order 2015, comes into force on 1st April 2015 and ceases to have effect on 1st July 2015.


Interpretation

2. In this Order a reference to a numbered column is to the column in the Schedule to this Order bearing that number.

Prohibition on use of a road

3. No person may use, or permit the use of, any vehicle on a length of road, or part or parts of a length of road, specified in the Schedule when a prohibition is identified as applying to that length

(a) 1984 c.27; section 2(1) and (2) were amended by the New Roads and Street Works Act 1991 ("the 1991 Act") (c.22), Schedule 8, paragraph 18 and section 14 was substituted by the Road Traffic (Temporary Restrictions) Act 1991 (c.26), section 1(1) and Schedule 1. The Scottish Ministers are the traffic authority by virtue of section 121A of the Road Traffic Regulation Act 1984 (inserted by the 1991 Act, Schedule 8, paragraph 70 and amended by S.I. 2001/1400) as read with section 151(1) of the Roads (Scotland) Act 1984 (c.54) (relevantly amended by S.I. 2001/1400). The functions of the Secretary of State were transferred to the Scottish Ministers by section 53 of the Scotland Act 1998 (c.46) and S.I. 1999/1750.



of road, or a part or parts of that length of road, by means of one or more of the traffic signs prescribed in Diagram 7010.1 and 7105 of the Traffic Signs Regulations 2002((a)).

Prohibition on overtaking

4.—(1) No person may use, or permit the use of, any vehicle in such a way that it overtakes any other moving vehicle on a length of road, or a part or parts of a length of road, specified in the Schedule when a prohibition is identified as applying to that length of road, or a part or parts of that length of road, by means of a traffic sign prescribed in Diagram 632 of the Traffic Signs Regulations 2002.

(2) "Other moving vehicle" does not include a cycle, motor cycle, tricycle or any other vehicle not being a motor vehicle in accordance with section 140 of the Road Traffic Regulation Act 1984(b).

Speed restriction

5.—(1) No person may drive any vehicle on a length of road, or a part or parts of a length of road, specified in column 1 of Parts 2 and 3 of the Schedule at a speed exceeding that specified in column 2 when a restriction is identified as applying to that length of road, or a part or parts of that length of road, by means of a traffic sign prescribed in Diagram 670 of the Traffic Signs Regulations 2002.

(2) When convoy working is in operation and indicated by one or more of the traffic signs prescribed in Diagrams 7011, 7025, 7026, 7027, 7028 and 7029 of the Traffic Signs Regulations 2002, no person may drive any vehicle on a length of road, or a part or parts of a length of road, specified in column 1 of Part 3 of the Schedule at a speed exceeding 10 miles per hour when a restriction is identified as applying to that length of road, or a part or parts of that length of road, by means of a traffic sign prescribed in Diagram 670 of the Traffic Signs Regulations 2002.

Exemptions

6. No prohibition imposed by this Order applies to vehicles being used in an emergency for fire brigade, ambulance, police or coastguard purposes or a vehicle while being used for carrying out the works.

7. No speed restriction imposed by this Order applies to vehicles falling within regulation 3(4) of the Road Traffic Exemptions (Special Forces) (Variation and Amendment) Regulations 2011(c) when used in accordance with regulation 3(5) of those Regulations.

Buchanan House,
Glasgow

18 MARCH 2015

A member of the staff of the Scottish Ministers



GEMMA MONTROSE

(a) Part I of S.I. 2002/3113.

(b) Section 140 was amended by the Road Traffic (Consequential Provisions) Act 1988 (c.54), Schedule 3, paragraph 25(9).

(c) S.I. 2011/935.


SCHEDULE

Articles 3, 4 and 5

SPECIFIED LENGTHS OF ROAD

PART 1

<i>1</i>
Specified lengths of road
1. That length of the M77/A77 Glasgow – Stranraer Trunk Road being the northbound off slip road at Meiklewood Interchange, Kilmarnock, a distance of 325 metres or thereby.
2. That length of the M77/A77 Glasgow – Stranraer Trunk Road being the northbound and southbound carriageways from Junction 5 (Maidenhill) to Junction 8 (Fenwick), a distance of 14 kilometres or thereby.
3. That length of the M77/A77 Glasgow – Stranraer Trunk Road being the southbound off slip road at Junction 5 (Maidenhill), a distance of 446 metres or thereby.
4. That length of the M77/A77 Glasgow – Stranraer Trunk Road being the southbound on slip road at Junction 5 (Maidenhill), a distance of 615 metres or thereby.
5. That length of the M77/A77 Glasgow – Stranraer Trunk Road being the northbound off slip road at Junction 5 (Maidenhill), a distance of 463 metres or thereby.
6. That length of the M77/A77 Glasgow – Stranraer Trunk Road being the northbound on slip road at Junction 5 (Maidenhill), a distance of 603 metres or thereby.
7. That length of the M77/A77 Glasgow – Stranraer Trunk Road being the northbound on slip road at Junction 6 (Kingswell Interchange), a distance of 626 metres or thereby.
8. That length of the M77/A77 Glasgow – Stranraer Trunk Road being the southbound off slip road at Junction 6 (Kingswell Interchange), a distance of 849 metres or thereby.
9. That length of the M77/A77 Glasgow – Stranraer Trunk Road being the southbound on slip road at Junction 7 (High Fenwick Interchange), a distance of 532 metres or thereby.
10. That length of the M77/A77 Glasgow – Stranraer Trunk Road being the southbound off slip road at Junction 7 (High Fenwick Interchange), a distance of 336 metres or thereby.
11. That length of the M77/A77 Glasgow – Stranraer Trunk Road being the southbound off slip road at Junction 8 (Fenwick), a distance of 360 metres or thereby.
12. That length of the M77/A77 Glasgow – Stranraer Trunk Road being the northbound on slip road at Junction 8 (Fenwick), a distance of 440 metres or thereby.
13. That length of the M77/A77 Glasgow – Stranraer Trunk Road being the northbound on slip road at Junction 4 (Crookfur), a distance of 360 metres or thereby.
14. That length of the M77/A77 Glasgow – Stranraer Trunk Road being the southbound off slip road at Junction 3 (Nitshill), a distance of 370 metres or thereby.
15. That length of the M77/A77 Glasgow – Stranraer Trunk Road being the southbound on slip road at Junction 3 (Nitshill), a distance of 335 metres or thereby.
16. That length of the M77/A77 Glasgow – Stranraer Trunk Road being the northbound off slip road at Junction 3 (Nitshill), a distance of 380 metres or thereby.
17. That length of the M77/A77 Glasgow – Stranraer Trunk Road being the northbound off slip road at Junction 2 (Barrhead Road), a distance of 215 metres or thereby.
18. That length of the M77/A77 Glasgow – Stranraer Trunk Road being the southbound off slip road at Junction 2 (Barrhead Road), a distance of 255 metres or thereby.



Specified lengths of road


19. That length of the M77/A77 Glasgow – Stranraer Trunk Road being the southbound off slip road at Junction 1 (Dumbreck Road), a distance of 352 metres or thereby.
20. That length of the M77/A77 Glasgow – Stranraer Trunk Road being the northbound off slip road at Junction 1 (Dumbreck Road), a distance of 310 metres or thereby.
21. That length of the M77/A77 Glasgow – Stranraer Trunk Road from its junction with the B7034, to the south end of Minishant, a distance of 1.9 kilometres or thereby.
22. That length of the M77/A77 Glasgow – Stranraer Trunk Road from its junction with John Knox Street to its junction with St Cuthberts Road, Maybole, a distance of 300 metres or thereby.
23. That length of the M77/A77 Glasgow – Stranraer Trunk Road being the southbound off slip road at Grassyards, a distance of 352 metres or thereby.
24. That length of the M77/A77 Glasgow – Stranraer Trunk Road being the southbound on slip road at Grassyards, a distance of 315 metres or thereby.
25. That length of the M77/A77 Glasgow – Stranraer Trunk Road being the northbound off slip road at Grassyards, a distance of 315 metres or thereby.
26. That length of the M77/A77 Glasgow – Stranraer Trunk Road being the northbound on slip road at Grassyards, a distance of 345 metres or thereby.
27. That length of the M80 Glasgow – Stirling Trunk Road being the northbound off slip road at Junction 2 (Robroyston), a distance of 510 metres or thereby.
28. That length of the M80 Glasgow – Stirling Trunk Road being the northbound on slip road at Junction 2 (Robroyston), a distance of 320 metres or thereby.
29. That length of the M80 Glasgow – Stirling Trunk Road being the southbound off slip road at Junction 2 (Robroyston), a distance of 375 metres or thereby.
30. That length of the M80 Glasgow – Stirling Trunk Road being the southbound on slip road at Junction 2 (Robroyston), a distance of 325 metres or thereby.
31. That length of the A725/A726 Shawhead – East Kilbride – Phillipshill Roundabout Trunk Road from West Mains Roundabout to Phillipshill Roundabout, East Kilbride, a distance of 1.25 kilometres or thereby.
32. That length of the A78 Greenock – Prestwick Trunk Road from its junction with the B782, to its junction with the B7048, West Kilbride, a distance of 1.6 kilometres or thereby.
33. That length of the A78 Greenock – Prestwick Trunk Road being the northbound on slip road at Newhouse Interchange, Irvine, a distance of 500 metres or thereby.
34. That length of the A78 Greenock – Prestwick Trunk Road being the northbound off slip road at Newhouse Interchange, Irvine, a distance of 500 metres or thereby.
35. That length of the A78 Greenock – Prestwick Trunk Road being the southbound on slip road at Newhouse Interchange, Irvine, a distance of 380 metres or thereby.
36. That length of the A78 Greenock – Prestwick Trunk Road being the northbound off slip road at Warrix Interchange, Irvine, a distance of 400 metres or thereby.
37. That length of the A78 Greenock – Prestwick Trunk Road being the southbound off slip road at Warrix Interchange, Irvine, a distance of 400 metres or thereby.
38. That length of the A78 Greenock – Prestwick Trunk Road being, the northbound on slip road at Warrix Interchange, Irvine, a distance of 500 metres or thereby.
39. That length of the A78 Greenock – Prestwick Trunk Road being the southbound on slip road at Warrix Interchange, Irvine, a distance of 450 metres or thereby.




<i>1</i>
Specified lengths of road
40. That length of the A78 Greenock – Prestwick Trunk Road being the northbound off slip road at Eglinton Interchange, Irvine, a distance of 700 metres or thereby.
41. That length of the A78 Greenock – Prestwick Trunk Road being the southbound on slip road at Eglinton Interchange, Irvine, a distance of 800 metres or thereby.
42. That length of the A78 Greenock – Prestwick Trunk Road being the northbound on slip road at Eglinton Interchange, Irvine, a distance of 400 metres or thereby.
43. That length of the A737/A738 St James Interchange – Kilwinning – Hawkhill Trunk Road being the westbound off slip road at Lincrive Interchange, Paisley, a distance of 351 metres or thereby.
44. That length of the A737/A738 St James Interchange – Kilwinning – Hawkhill Trunk Road being the westbound on slip road at Lincrive Interchange, Paisley, a distance of 320 metres or thereby.
45. That length of the A737/A738 St James Interchange – Kilwinning – Hawkhill Trunk Road being the eastbound off slip road at Lincrive Interchange, Paisley, a distance of 240 metres or thereby.
46. That length of the A737/A738 St James Interchange – Kilwinning – Hawkhill Trunk Road being the westbound off slip road at Barrochan Interchange, Johnstone, a distance of 284 metres or thereby.
47. That length of the A737/A738 St James Interchange – Kilwinning – Hawkhill Trunk Road being the westbound on slip road at Barrochan Interchange, Johnstone, a distance of 300 metres or thereby.
48. That length of the A737/A738 St James Interchange – Kilwinning – Hawkhill Trunk Road being the eastbound off slip road at Barrochan Interchange, Johnstone, a distance of 324 metres or thereby.
49. That length of the A737/A738 St James Interchange – Kilwinning – Hawkhill Trunk Road being the eastbound on slip road at Barrochan Interchange, Johnstone, a distance of 298 metres or thereby.

PART 2


<i>1</i>	<i>2</i>
Specified lengths of road	Speed restriction (miles per hour)
50. That length of the M80 Glasgow – Stirling Trunk Road being the northbound carriageway from Junction 2 (Robroyston) to Junction 3 (Hornshill), a distance of 1.6 kilometres or thereby.	40
51. That length of the M8/A8 Edinburgh – Greenock Trunk Road being the westbound off slip road at Junction 20 (West Street), a distance of 500 metres or thereby.	40
52. That length of the M898/A898 Erskine Bridge Trunk Road being the northbound and southbound carriageways from Junction 1 (Craigton) (M8) to Spectacles Roundabout, Erskine, a distance of 2.4 kilometres or thereby	40




<i>1</i>	<i>2</i>
Specified lengths of road	Speed restriction (miles per hour)
53. That length of the M898/A898 Erskine Bridge Trunk Road being the northbound and southbound carriageways from the A82 Dalnottar – Inverness Trunk Road to the A726, Erskine, a distance of 2.75 kilometres or thereby.	40
54. That length of the M77/A77 Glasgow – Stranraer Trunk Road being the northbound and southbound carriageways from Bellfield Interchange, Kilmarnock to its junction with the B730, Bogend Toll, a distance of 6.5 kilometres or thereby.	40
55. That length of the M74/A74(M) Glasgow – Carlisle Trunk Road being the southbound carriageway from Junction 10 (Wellburn) to Junction 12 (Millbank (Autolink)), a distance of 10 kilometres or thereby.	50
56. That length of the M74/A74(M) Glasgow – Carlisle Trunk Road being the northbound off slip road at Junction 2A (Fullarton), a distance of 665 metres or thereby.	50
57. That length of the M74/A74(M) Glasgow – Carlisle Trunk Road being the southbound on slip road at Junction 2A (Fullarton), a distance of 640 metres or thereby.	50
58. That length of the M74/A74(M) Glasgow – Carlisle Trunk Road being the southbound carriageway from the off slip road at Junction 6 (Hamilton) to the on slip road at Junction 10 (Wellburn), a distance of 20 kilometres or thereby.	40
59. That length of the M74/A74(M) Glasgow – Carlisle Trunk Road being the northbound carriageway from the off slip road at Junction 6 (Hamilton) to the on slip road from Junction 6 (Hamilton), a distance of 540 metres or thereby.	40
60. That length of the M74/A74(M) Glasgow – Carlisle Trunk Road being the southbound on slip road at Junction 12 (Millbank (Autolink)), a distance of 705 metres or thereby.	40
61. That length of the M74/A74(M) Glasgow – Carlisle Trunk Road being the northbound off slip road at Junction 12 (Millbank (Autolink)), a distance of 584 metres or thereby.	40
62. That length of the M74/A74(M) Glasgow – Carlisle Trunk Road being the northbound and southbound carriageways from Junction 12 (Millbank (Autolink)) to the National Border, a distance of 90.5 kilometres or thereby.	50
63. That length of the M74/A74(M) Glasgow – Carlisle Trunk Road being the southbound off slip road at Junction 13 (Abington), a distance of 363 metres or thereby.	40
64. That length of the M74/A74(M) Glasgow – Carlisle Trunk Road being the southbound on slip road at Junction 13 (Abington), a distance of 524 metres or thereby.	40
65. That length of the M74/A74(M) Glasgow – Carlisle Trunk Road being the northbound off slip road at Junction 13 (Abington), a distance of 316 metres or thereby.	40
66. That length of the M74/A74(M) Glasgow – Carlisle Trunk Road being the northbound on slip road at Junction 13 (Abington), a distance of 515 metres or thereby.	40



1	2
Specified lengths of road	Speed restriction (miles per hour)
67. That length of the M74/A74(M) Glasgow – Carlisle Trunk Road being the southbound off slip road at Junction 14 (Crawford), a distance of 367 metres or thereby.	40
68. That length of the M74/A74(M) Glasgow – Carlisle Trunk Road being the southbound on slip road at Junction 14 (Crawford), a distance of 304 metres or thereby.	40
69. That length of the M74/A74(M) Glasgow – Carlisle Trunk Road being the northbound off slip road at Junction 14 (Crawford), a distance of 366 metres or thereby.	40
70. That length of the M74/A74(M) Glasgow – Carlisle Trunk Road being the northbound on slip road at Junction 14 (Crawford), a distance of 325 metres or thereby.	40
71. That length of the M74/A74(M) Glasgow – Carlisle Trunk Road being the southbound off slip road at Junction 15 (Beattock), a distance of 537 metres or thereby.	40
72. That length of the M74/A74(M) Glasgow – Carlisle Trunk Road being the southbound on slip road at Junction 15 (Beattock), a distance of 478 metres or thereby.	40
73. That length of the M74/A74(M) Glasgow – Carlisle Trunk Road being the northbound off slip road at Junction 15 (Beattock), a distance of 517 metres or thereby.	40
74. That length of the M74/A74(M) Glasgow – Carlisle Trunk Road being the northbound on slip road at Junction 15 (Beattock), a distance of 706 metres or thereby.	40
75. That length of the M74/A74(M) Glasgow – Carlisle Trunk Road being the southbound off slip road at Junction 16 (Johnstonebridge), a distance of 704 metres or thereby.	40
76. That length of the M74/A74(M) Glasgow – Carlisle Trunk Road being the southbound on slip road at Junction 16 (Johnstonebridge), a distance of 705 metres or thereby.	40
77. That length of the M74/A74(M) Glasgow – Carlisle Trunk Road being the northbound off slip road at Junction 16 (Johnstonebridge), a distance of 584 metres or thereby.	40
78. That length of the M74/A74(M) Glasgow – Carlisle Trunk Road being the northbound on slip road at Junction 16 (Johnstonebridge), a distance of 550 metres or thereby.	40
79. That length of the M74/A74(M) Glasgow – Carlisle Trunk Road being the southbound off slip road at Junction 17 (Lockerbie North), a distance of 516 metres or thereby.	40
80. That length of the M74/A74(M) Glasgow – Carlisle Trunk Road being the southbound on slip road at Junction 17 (Lockerbie North), a distance of 479 metres or thereby.	40
81. That length of the M74/A74(M) Glasgow – Carlisle Trunk Road being the northbound off slip road at Junction 17 (Lockerbie North), a distance of 416 metres or thereby.	40



<i>1</i>	<i>2</i>
Specified lengths of road	Speed restriction (miles per hour)
82. That length of the M74/A74(M) Glasgow – Carlisle Trunk Road being the northbound on slip road at Junction 17 (Lockerbie North), a distance of 458 metres or thereby.	40
83. That length of the M74/A74(M) Glasgow – Carlisle Trunk Road being the southbound on slip road at Junction 18 (Lockerbie South), a distance of 507 metres or thereby.	40
84. That length of the M74/A74(M) Glasgow – Carlisle Trunk Road being the northbound off slip road at Junction 18 (Lockerbie South), a distance of 499 metres or thereby.	40
85. That length of the M74/A74(M) Glasgow – Carlisle Trunk Road being the southbound off slip road at Junction 19 (Ecclefechan), a distance of 428 metres or thereby.	40
86. That length of the M74/A74(M) Glasgow – Carlisle Trunk Road being the southbound on slip road at Junction 19 (Ecclefechan), a distance of 520 metres or thereby.	40
87. That length of the M74/A74(M) Glasgow – Carlisle Trunk Road being the northbound off slip road at Junction 19 (Ecclefechan), a distance of 494 metres or thereby.	40
88. That length of the M74/A74(M) Glasgow – Carlisle Trunk Road being the northbound on slip road at Junction 19 (Ecclefechan), a distance of 499 metres or thereby.	40
89. That length of the M74/A74(M) Glasgow – Carlisle Trunk Road being the southbound off slip road at Junction 20 (Eaglesfield), a distance of 484 metres or thereby.	40
90. That length of the M74/A74(M) Glasgow – Carlisle Trunk Road being the southbound on slip road at Junction 20 (Eaglesfield), a distance of 565 metres or thereby.	40
91. That length of the M74/A74(M) Glasgow – Carlisle Trunk Road being the northbound off slip road at Junction 20 (Eaglesfield), a distance of 480 metres or thereby.	40
92. That length of the M74/A74(M) Glasgow – Carlisle Trunk Road being the northbound on slip road at Junction 20 (Eaglesfield), a distance of 580 metres or thereby.	40
93. That length of the M74/A74(M) Glasgow – Carlisle Trunk Road being the southbound off slip road at Junction 21 (Kirkpatrick Fleming), a distance of 503 metres or thereby.	40
94. That length of the M74/A74(M) Glasgow – Carlisle Trunk Road being the southbound on slip road at Junction 21 (Kirkpatrick Fleming), a distance of 341 metres or thereby.	40
95. That length of the M74/A74(M) Glasgow – Carlisle Trunk Road being the northbound off slip road at Junction 21 (Kirkpatrick Fleming), a distance of 432 metres or thereby.	40



<i>1</i>	<i>2</i>
Specified lengths of road	Speed restriction (miles per hour)
96. That length of the M74/A74(M) Glasgow – Carlisle Trunk Road being the northbound on slip road at Junction 21 (Kirkpatrick Fleming), a distance of 491 metres or thereby.	40
97. That length of the M74/A74(M) Glasgow – Carlisle Trunk Road being the northbound on slip road at Junction 22 (Gretna), a distance of 385 metres or thereby.	40
98. That length of the M74/A74(M) Glasgow – Carlisle Trunk Road being the southbound off slip road at Junction 22 (Gretna), a distance of 264 metres or thereby.	40
99. That length of the M74/A74(M) Glasgow – Carlisle Trunk Road being the northbound off slip road to the A75 Gretna – Dumfries – Stranraer Trunk Road at Junction 22 (Gretna), a distance of 571 metres or thereby.	40
100. That length of the M74/A74(M) Glasgow – Carlisle Trunk Road being the southbound on slip road from the A75 Gretna – Dumfries – Stranraer Trunk Road at Junction 22 (Gretna), a distance of 1.344 kilometres or thereby.	40
101. That length of the M74/A74(M) Glasgow – Carlisle Trunk Road being the northbound and southbound carriageways from a point approximately 600 metres north of Junction 3A (Daldowie), Daldowie Drive Overbridge to a point approximately 1050 metres south of J1A (Polmadie) Polmadie Road Underbridge, a distance of 6.85 kilometres or thereby.	40
102. That length of the M74/A74(M) Glasgow – Carlisle Trunk Road being the northbound and southbound carriageways from a point approximately 150 metres north of Cathcart Road Overbridge to its Junction with the M8/A8 Edinburgh – Greenock Trunk Road at Junction 1 (Kingston), a distance of 1.59 kilometres or thereby.	40

PRESS NOTICE

THE SCOTTISH MINISTERS give notice that they have made the following Orders temporarily prohibiting traffic, temporarily prohibiting overtaking and temporarily restricting the speed of vehicles on the lengths of road identified in this Notice.

The Orders, which are required because works are being or are proposed to be executed on or near the lengths of road, will be in operation from **1st April 2015 until 1st July 2015, unless otherwise stated, but will only have effect in relation to such part or parts of the lengths of road when indicated by the appropriate traffic signs.** The provisions relating to temporary prohibitions of traffic do not apply to vehicles being used in an emergency for fire brigade, ambulance, police or coastguard purposes or vehicles used for carrying out the works. There are no exemptions for those vehicles in respect of temporary prohibitions of overtaking and temporary speed restrictions unless otherwise provided by law. The provisions relating to temporary speed restrictions do not apply to vehicles being used in the service of the Special Forces.

Where the closure of a carriageway on a dual carriageway road is involved the alternative route for traffic will be the adjacent carriageway by means of contraflow working. **Other alternative route or routes for traffic in relation to the lengths of road affected by the Orders during a prohibition will be signposted.** Detailed descriptions of the alternative routes and the works being carried out can also be obtained at the following offices:

For the North West Unit and North East Unit: BEAR Scotland Ltd., Inveralmond Road, Perth PH1 3TW Telephone 01738 448 600

For the South East Unit: BEAR Scotland Ltd., 6A Dryden Road, Bilston Glen, Midlothian EH20 9TY Telephone 0845 413 0200

For the South West Unit: Scotland TransServ, Polmadie House, 150 Polmadie Road, Glasgow G5 0HD. Telephone 0141 218 3800

For South West entries 4 to 44, Autolink Concessionaires (M6) PLC, M6 DBFO, Nethercleuch, Lockerbie, DG11 2SQ Telephone 08457 966 666

For South West entries 47 to 58 and 74 Connect Roads Operation Centre, Maidenhill Interchange, Ayr Road, Glasgow G77 6RT Telephone 0800 783 0379

A copy of the Orders and this Notice will be available on the Transport Scotland website at :

<http://www.transportscotland.gov.uk/road/policy/legal-requirements/road-and-traffic-orders/TROs>

For information about roadworks on motorways and trunk roads visit www.trafficscotland.org.uk




G MONTROSE

Members of the Staff of the Scottish Ministers

M MACKAY

Transport Scotland
Buchanan House
58 Port Dundas Road
Glasgow
G4 0HF



PRESS NOTICE


SOUTH WEST SCOTLAND TRUNK ROADS (TEMPORARY PROHIBITIONS OF TRAFFIC AND OVERTAKING AND TEMPORARY SPEED RESTRICTIONS (NO.03) ORDER 2015

The following lengths of the M74/A74(M) Glasgow – Carlisle Trunk Road:


1. The southbound carriageway from Junction 10 (Wellburn) to Junction 12 (Millbank (Autolink)), a distance of 10 kilometres or thereby.
2. The northbound off slip road at Junction 2A (Fullarton), a distance of 665 metres or thereby.
3. The southbound on slip road at Junction 2A (Fullarton), a distance of 640 metres or thereby.
4. The northbound and southbound carriageways from Junction 12 (Millbank (Autolink)) to the National Border, a distance of 90.5 kilometres or thereby.

Prohibitions on use and overtaking and a 50 mph speed restriction.

5. The southbound on slip road at Junction 12 (Millbank (Autolink)), a distance of 705 metres or thereby.
6. The northbound off slip road at Junction 12 (Millbank (Autolink)), a distance of 584 metres or thereby.
7. The southbound off slip road at Junction 13 (Abington), a distance of 363 metres or thereby.
8. The southbound on slip road at Junction 13 (Abington), a distance of 524 metres or thereby.
9. The northbound off slip road at Junction 13 (Abington), a distance of 316 metres or thereby.
10. The northbound on slip road at Junction 13 (Abington), a distance of 515 metres or thereby.
11. The southbound off slip road at Junction 14 (Crawford), a distance of 367 metres or thereby.
12. The southbound on slip road at Junction 14 (Crawford), a distance of 304 metres or thereby.
13. The northbound off slip road at Junction 14 (Crawford), a distance of 366 metres or thereby.
14. The northbound on slip road at Junction 14 (Crawford), a distance of 325 metres or thereby.
15. The southbound off slip road at Junction 15 (Beattock), a distance of 537 metres or thereby.
16. The southbound on slip road at Junction 15 (Beattock), a distance of 478 metres or thereby.
17. The northbound off slip road at Junction 15 (Beattock), a distance of 517 metres or thereby.
18. The northbound on slip road at Junction 15 (Beattock), a distance of 706 metres or thereby.
19. The southbound off slip road at Junction 16 (Johnstonebridge), a distance of 704 metres or thereby.
20. The southbound on slip road at Junction 16 (Johnstonebridge), a distance of 705 metres or thereby.
21. The northbound off slip road at Junction 16 (Johnstonebridge), a distance of 584 metres or thereby.



22. The northbound on slip road at Junction 16 (Johnstonebridge), a distance of 550 metres or thereby.
23. The southbound off slip road at Junction 17 (Lockerbie North), a distance of 516 metres or thereby.
24. The southbound on slip road at Junction 17 (Lockerbie North), a distance of 479 metres or thereby.
25. The northbound off slip road at Junction 17 (Lockerbie North), a distance of 416 metres or thereby.
26. The northbound on slip road at Junction 17 (Lockerbie North), a distance of 458 metres or thereby.
27. The southbound on slip road at Junction 18 (Lockerbie South), a distance of 507 metres or thereby.
28. The northbound off slip road at Junction 18 (Lockerbie South), a distance of 499 metres or thereby.
29. The southbound off slip road at Junction 19 (Ecclefechan), a distance of 428 metres or thereby.
30. The southbound on slip road at Junction 19 (Ecclefechan), a distance of 520 metres or thereby.
31. The northbound off slip road at Junction 19 (Ecclefechan), a distance of 494 metres or thereby.
32. The northbound on slip road at Junction 19 (Ecclefechan), a distance of 499 metres or thereby.
33. The southbound off slip road at Junction 20 (Eaglesfield), a distance of 484 metres or thereby.
34. The southbound on slip road at Junction 20 (Eaglesfield), a distance of 565 metres or thereby.
35. The northbound off slip road at Junction 20 (Eaglesfield), a distance of 480 metres or thereby.
36. The northbound on slip road at Junction 20 (Eaglesfield), a distance of 580 metres or thereby.
37. The southbound off slip road at Junction 21 (Kirkpatrick Fleming), a distance of 503 metres or thereby.
38. The southbound on slip road at Junction 21 (Kirkpatrick Fleming), a distance of 341 metres or thereby.
39. The northbound off slip road at Junction 21 (Kirkpatrick Fleming), a distance of 432 metres or thereby.
40. The northbound on slip road at Junction 21 (Kirkpatrick Fleming), a distance of 491 metres or thereby.
41. The northbound on slip road at Junction 22 (Gretna), a distance of 385 metres or thereby.
42. The southbound off slip road at Junction 22 (Gretna), a distance of 264 metres or thereby.
43. The northbound off slip road to the A75 Gretna – Dumfries – Stranraer Trunk Road at Junction 22 (Gretna), a distance of 571 metres or thereby.
44. The southbound on slip road from the A75 Gretna – Dumfries – Stranraer Trunk Road at Junction 22 (Gretna), a distance of 1.344 kilometres or thereby.
45. The southbound carriageway from the off slip road at Junction 6 (Hamilton) to the on slip road at Junction 10 (Wellburn), a distance of 20 kilometres or thereby.
46. The northbound carriageway from the off slip road at Junction 6 (Hamilton) to the on slip road from Junction 6 (Hamilton), a distance of 540 metres or thereby.



47. The northbound and southbound carriageways from a point approximately 600 metres north of Junction 3A (Daldowie), Daldowie Drive Overbridge to a point approximately 1050 metres south of J1A (Polmadie) Polmadie Road Underbridge, a distance of 6.85 kilometres or thereby.

48. The northbound and southbound carriageways from a point approximately 150 metres north of Cathcart Road Overbridge to its Junction with the M8/A8 Edinburgh – Greenock Trunk Road at Junction 1 (Kingston), a distance of 1.59 kilometres or thereby.

Prohibitions on use and overtaking and a 40 mph speed restriction.

The following lengths of the M77/A77 Glasgow – Stranraer Trunk Road:

49. The northbound off slip road at Meiklewood Interchange, Kilmarnock, a distance of 325 metres or thereby.

50. The northbound and southbound carriageways from Junction 5 (Maidenhill) to Junction 8 (Fenwick), a distance of 14 kilometres or thereby.

51. The southbound off slip road at Junction 5 (Maidenhill), a distance of 446 metres or thereby.

52. The southbound on slip road at Junction 5 (Maidenhill), a distance of 615 metres or thereby.

53. The northbound off slip road at Junction 5 (Maidenhill), a distance of 463 metres or thereby.

54. The northbound on slip road at Junction 5 (Maidenhill), a distance of 603 metres or thereby.

55. The northbound on slip road at Junction 6 (Kingswell Interchange), a distance of 626 metres or thereby.

56. The southbound off slip road at Junction 6 (Kingswell Interchange), a distance of 849 metres or thereby.

57. The southbound on slip road at Junction 7 (High Fenwick Interchange), a distance of 532 metres or thereby.

58. The southbound off slip road at Junction 7 (High Fenwick Interchange), a distance of 336 metres or thereby.

59. The southbound off slip road at Junction 8 (Fenwick), a distance of 360 metres or thereby.

60. The northbound on slip road at Junction 8 (Fenwick), a distance of 440 metres or thereby.

61. The northbound on slip road at Junction 4 (Crookfur), a distance of 360 metres or thereby.

62. The southbound off slip road at Junction 3 (Nitshill), a distance of 370 metres or thereby.


63. The southbound on slip road at Junction 3 (Nitshill), a distance of 335 metres or thereby.

64. The northbound off slip road at Junction 3 (Nitshill), a distance of 380 metres or thereby.

65. The northbound off slip road at Junction 2 (Barrhead Road), a distance of 215 metres or thereby.

66. The southbound off slip road at Junction 2 (Barrhead Road), a distance of 255 metres or thereby.

67. The southbound off slip road at Junction 1 (Dumbreck Road), a distance of 352 metres or thereby.



68. The northbound off slip road at Junction 1 (Dumbreck Road), a distance of 310 metres or thereby.

69. From its junction with the B7034, to the south end of Minishant, a distance of 1.9 kilometres or thereby.

70. From its junction with John Knox Street to its junction with St Cuthberts Road, Maybole, a distance of 300 metres or thereby.

71. The southbound off slip road at Grassyards, a distance of 352 metres or thereby.

72. The southbound on slip road at Grassyards, a distance of 315 metres or thereby.

73. The northbound off slip road at Grassyards, a distance of 315 metres or thereby.

74. The northbound on slip road at Grassyards, a distance of 345 metres or thereby.

Prohibitions on use and overtaking.

75. The northbound and southbound carriageways from Bellfield Interchange, Kilmarnock to its junction with the B730, Bogend Toll, a distance of 6.5 kilometres or thereby.

Prohibitions on use and overtaking and a 40 mph speed restriction.

The following length of the A725/A726 Shawhead – East Kilbride – Phillipshill Roundabout Trunk Road:

76. From West Mains Roundabout to Phillipshill Roundabout, East Kilbride, a distance of 1.25 kilometres or thereby.

Prohibitions on use and overtaking.

The following lengths of the A78 Greenock – Prestwick Trunk Road:

77. From its junction with the B782, to its junction with the B7048, West Kilbride, a distance of 1.6 kilometres or thereby.

78. The northbound on slip road at Newhouse Interchange, Irvine, a distance of 500 metres or thereby.

79. The northbound off slip road at Newhouse Interchange, Irvine, a distance of 500 metres or thereby.

80. The southbound on slip road at Newhouse Interchange, Irvine, a distance of 380 metres or thereby.

81. The northbound off slip road at Warrix Interchange, Irvine, a distance of 400 metres or thereby.

82. The southbound off slip road at Warrix Interchange, Irvine, a distance of 400 metres or thereby.

83. The northbound on slip road at Warrix Interchange, Irvine, a distance of 500 metres or thereby.

84. The southbound on slip road at Warrix Interchange, Irvine, a distance of 450 metres or thereby.


85. The northbound off slip road at Eglinton Interchange, Irvine, a distance of 700 metres or thereby.

86. The southbound on slip road at Eglinton Interchange, Irvine, a distance of 800 metres or thereby.

87. The northbound on slip road at Eglinton Interchange, Irvine, a distance of 400 metres or thereby.

Prohibitions on use and overtaking.

The following lengths of the A737/A738 St James Interchange – Kilwinning – Hawkhill Trunk Road:



88. The westbound off slip road at Linclive Interchange, Paisley, a distance of 351 metres or thereby.

89. The westbound on slip road at Linclive Interchange, Paisley, a distance of 320 metres or thereby.

90. The eastbound off slip road at Linclive Interchange, Paisley, a distance of 240 metres or thereby.

91. The westbound off slip road at Barrochan Interchange, Johnstone, a distance of 284 metres or thereby.

92. The westbound on slip road at Barrochan Interchange, Johnstone, a distance of 300 metres or thereby.

93. The eastbound off slip road at Barrochan Interchange, Johnstone, a distance of 324 metres or thereby.

94. The eastbound on slip road at Barrochan Interchange, Johnstone, a distance of 298 metres or thereby.

Prohibitions on use and overtaking.

The following lengths of the M80 Glasgow – Stirling Trunk Road:

95. The northbound off slip road at Junction 2 (Robroyston), a distance of 510 metres or thereby.

96. The northbound on slip road at Junction 2 (Robroyston), a distance of 320 metres or thereby.

97. The southbound off slip road at Junction 2 (Robroyston), a distance of 375 metres or thereby.

98. The southbound on slip road at Junction 2 (Robroyston), a distance of 325 metres or thereby.

Prohibitions on use and overtaking.

99. The northbound carriageway from Junction 2 (Robroyston) to Junction 3 (Hornhill), a distance of 1.6 kilometres or thereby.

Prohibitions on use and overtaking and a 40 mph speed restriction.

The following length of the M8/A8 Edinburgh – Greenock Trunk Road:

100. The westbound off slip road at Junction 20 (West Street), a distance of 500 metres or thereby.

Prohibitions on use and overtaking and a 40 mph speed restriction.

The following lengths of the M898/A898 Erskine Bridge Trunk Road:

101. The northbound and southbound carriageways from Junction 1 (Craigton) (M8) to Spectacles Roundabout, Erskine, a distance of 2.4 kilometres or thereby.

102. The northbound and southbound carriageways from the A82 Dalnottar – Inverness Trunk Road to the A726, Erskine, a distance of 2.75 kilometres or thereby.

Prohibitions on use and overtaking and a 40 mph speed restriction.

