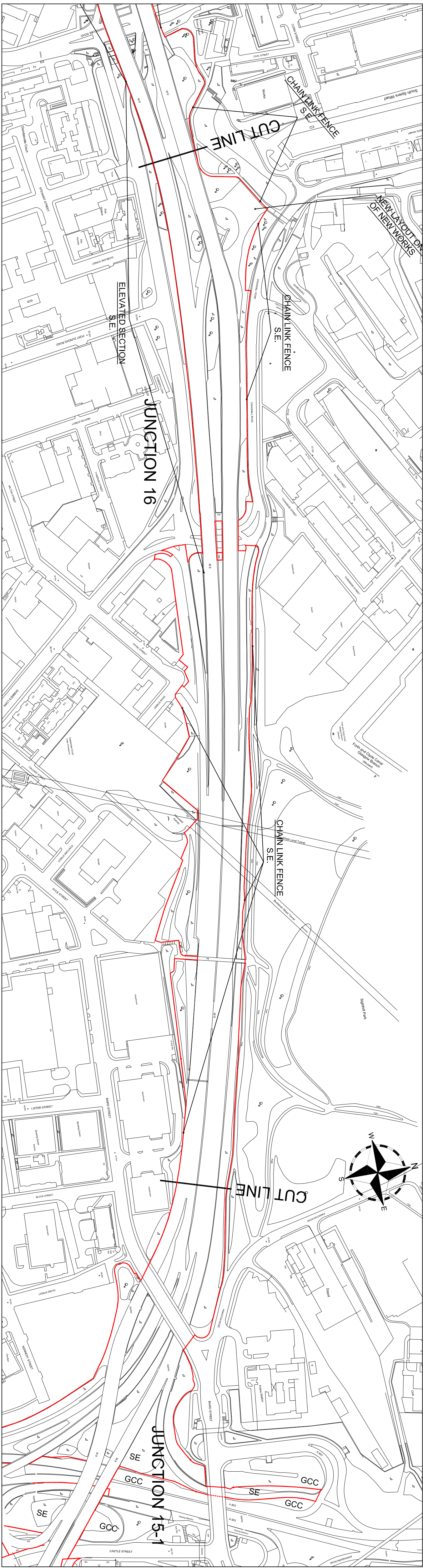
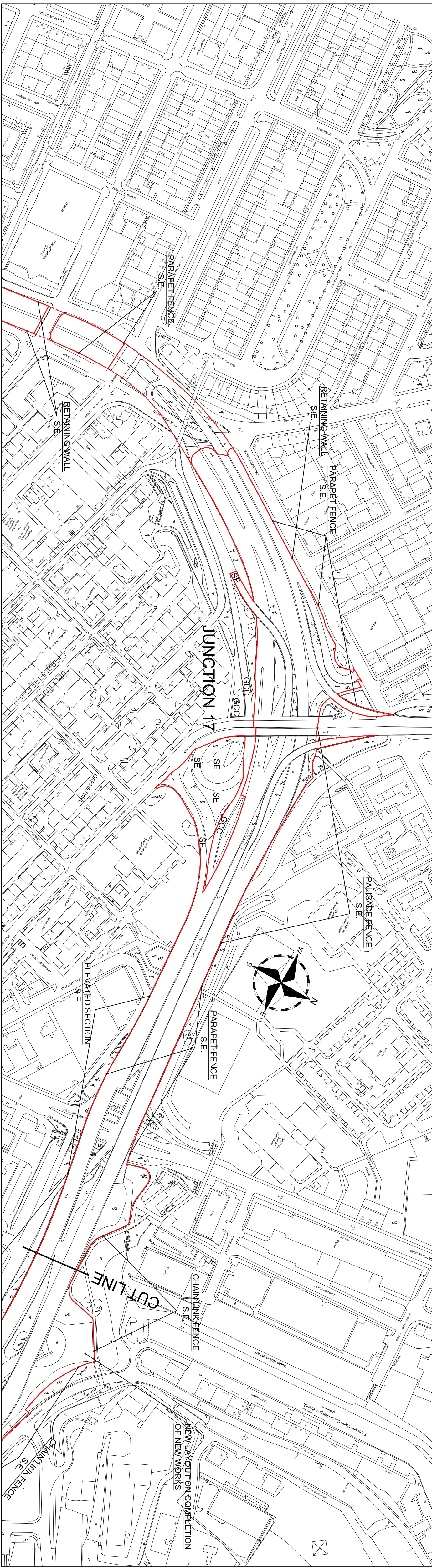
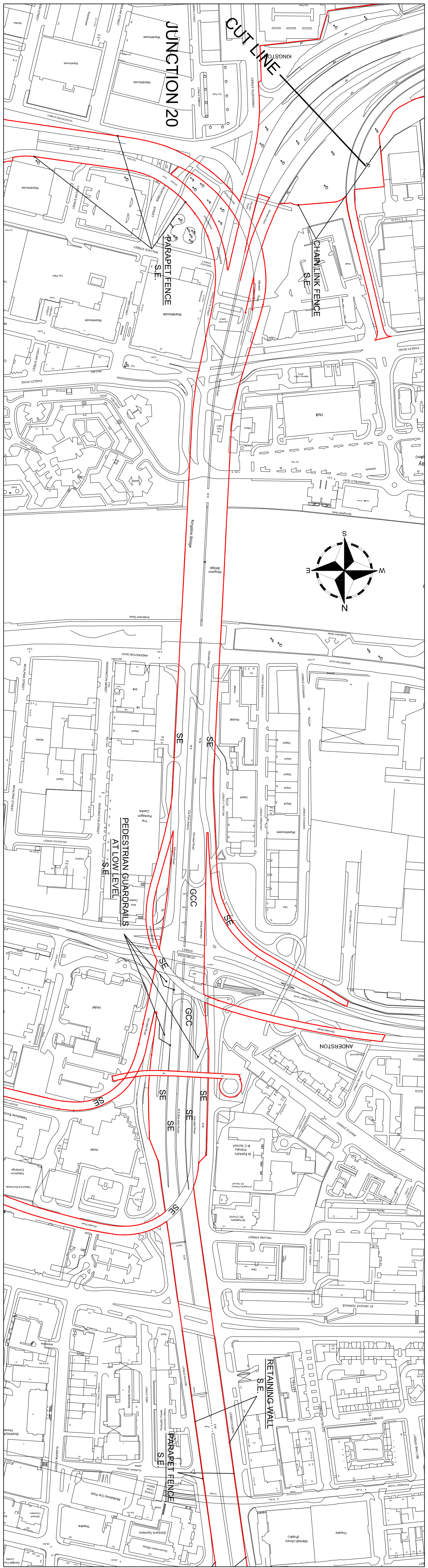


This Drawing is copyright and may not be reproduced in any form or used for construction without permission from Amey Highways.

This map is reproduced from the OS map by the Scottish Executive with the permission of Ordnance Survey on behalf of The Controller of Her Majesty's Stationary Office. (c) Crown Copyright. All rights reserved. Unauthorised reproduction infringes Crown Copyright and may lead to prosecution or civil proceedings.

Licence Number: GD31350001

- LEGEND**
- TRUNK ROAD BOUNDARY
 - "SE" MEANS SCOTTISH EXECUTIVE
 - "GCC" MEANS GLASGOW CITY COUNCIL



SCOTTISH EXECUTIVE

Project Managers



Amey Highways
Lanarkshire Way
Glasgow tel.: 0141 781 6900
G69 7PW fax.: 0141 771 0993

FAIRHURST

Project Title
SOUTH WEST TRUNK ROAD UNIT

M8 MOTORWAY

TRUNK ROAD BOUNDARY

Drawing Title		Revision	
Drawn	Date	Status	
Checked	Date	Cod Reference	SW-M8-06-A
Approved	Date		
Drawing No.: M8 - SHEET 06 OF 09		Revision: A	