

2015 No.

ROAD TRAFFIC

**The North East Scotland Trunk Roads (Temporary Prohibitions
of Traffic and Overtaking and Temporary Speed Restrictions)
(No. 1) Order 2015**

Made - - - - - *21st January 2015*

Coming into force - - - - - *1st February 2015*

The Scottish Ministers make the following Order in exercise of the powers conferred by sections 2(1) and (2), 4(1) and 14(1)(a) and (4) of the Road Traffic Regulation Act 1984(a) and all other powers enabling them to do so.

In accordance with section 14(1) of that Act, they are satisfied that the traffic on the lengths of road specified in the Schedule should be restricted or prohibited because works are being or are proposed to be executed on or near those lengths of road.

In accordance with section 14(3) of that Act, they have had regard to the existence of alternative routes suitable for the traffic which will be affected by this Order.

Citation, commencement and cessation

1. This Order may be cited as the North East Scotland Trunk Roads (Temporary Prohibitions of Traffic and Overtaking and Temporary Speed Restrictions) (No. 1) Order 2015, comes into force on 1st February 2015 and ceases to have effect on 1st May 2015.


Interpretation

2. In this Order a reference to a numbered column is to the column in the Schedule to this Order bearing that number.

Prohibition on use of a road

3. No person may use, or permit the use of, any vehicle on a length of road, or part or parts of a length of road, specified in the Schedule when a prohibition is identified as applying to that length

(a) 1984 c.27; section 2(1) and (2) were amended by the New Roads and Street Works Act 1991 (c.22), Schedule 8, paragraph 18 and section 14 was substituted by the Road Traffic (Temporary Restrictions) Act 1991 (c.26), section 1(1) and Schedule 1. The Scottish Ministers are the traffic authority by virtue of section 121A of the Road Traffic Regulation Act 1984 (inserted by the New Roads and Street Works Act 1991, Schedule 8, paragraph 70 and amended by S.I. 2001/1400) as read with section 151(1) of the Roads (Scotland) Act 1984 (c.54)(relevantly amended by S.I. 2001/1400). The functions of the Secretary of State were transferred to the Scottish Ministers by section 53 of the Scotland Act 1998 (c.46) and S.I. 1999/1750.



of road, or a part or parts of that length of road, by means of one or more of the traffic signs prescribed in Diagram 7010.1 and 7105 of the Traffic Signs Regulations 2002((a)).

Prohibition on overtaking

4.—(1) No person may use, or permit the use of, any vehicle in such a way that it overtakes any other moving vehicle on a length of road, or a part or parts of a length of road, specified in the Schedule when a prohibition is identified as applying to that length of road, or a part or parts of that length of road, by means of a traffic sign prescribed in Diagram 632 of the Traffic Signs Regulations 2002.

(2) "Other moving vehicle" does not include a cycle, motor cycle, tricycle or any other vehicle not being a motor vehicle in accordance with section 140 of the Road Traffic Regulation Act 1984(b).

Speed restriction


5.—(1) No person may drive any vehicle on a length of road, or a part or parts of a length of road, specified in column 1 of Parts 2 and 3 of the Schedule at a speed exceeding that specified in column 2 when a restriction is identified as applying to that length of road, or a part or parts of that length of road, by means of a traffic sign prescribed in Diagram 670 of the Traffic Signs Regulations 2002.

(2) When convoy working is in operation and indicated by one or more of the traffic signs prescribed in Diagrams 7011, 7025, 7026, 7027, 7028 and 7029 of the Traffic Signs Regulations 2002, no person may drive any vehicle on a length of road, or a part or parts of a length of road, specified in column 1 of Part 3 of the Schedule at a speed exceeding 10 miles per hour when a restriction is identified as applying to that length of road, or a part or parts of that length of road, by means of a traffic sign prescribed in Diagram 670 of the Traffic Signs Regulations 2002.

Exemptions

6. No prohibition imposed by this Order applies to vehicles being used in an emergency for fire brigade, ambulance, police or coastguard purposes or a vehicle while being used for carrying out the works.

7. No speed restriction imposed by this Order applies to vehicles falling within regulation 3(4) of the Road Traffic Exemptions (Special Forces) (Variation and Amendment) Regulations 2011(c) when used in accordance with regulation 3(5) of those Regulations.



A member of the staff of the Scottish Ministers

Buchanan House,
Glasgow
21st January 2015

(a) Part 1 of S.I. 2002/3113.

(b) Section 140 was amended by the Road Traffic (Consequential Provisions) Act 1988 (c.54), Schedule 3, paragraph 25(9).

(c) S.I. 2011/935.

SCHEDULE

Articles 3, 4 and 5


SPECIFIED LENGTHS OF ROAD

PART 1

<i>1</i>
Specified lengths of road
1. That length of the M9/A9 Edinburgh – Stirling – Thurso Trunk Road being the entire length of the northbound on slip road leading from the junction with the A824 at Aberuthven, a distance of 330 metres or thereby.
2. That length of the M9/A9 Edinburgh – Stirling – Thurso Trunk Road being the entire length of the northbound off slip road leading to the junction with the A824 at Aberuthven, a distance of 200 metres or thereby.
3. That length of the M9/A9 Edinburgh – Stirling – Thurso Trunk Road being the entire length of the northbound off slip road leading to the junction with the A824 at Auchterarder, a distance of 185 metres or thereby.
4. That length of the M9/A9 Edinburgh – Stirling – Thurso Trunk Road being the entire length of the northbound off slip road leading to the A822 at Greenloaning, a distance of 435 metres or thereby.
5. That length of the M9/A9 Edinburgh – Stirling – Thurso Trunk Road being the entire length of the southbound on slip road from the A822 at Greenloaning, a distance of 215 metres or thereby.
6. That length of the M90/A90 Edinburgh – Fraserburgh Trunk Road being the entire length of the northbound off slip road at Barnhill Interchange, a distance of 320 metres or thereby.
7. That length of the M90/A90 Edinburgh – Fraserburgh Trunk Road being the entire length of the northbound on slip road at Barnhill Interchange, a distance of 440 metres or thereby.
8. That length of the M90/A90 Edinburgh – Fraserburgh Trunk Road being the entire length of the southbound off slip road leading to Barnhill Interchange, a distance of 430 metres or thereby.
9. That length of the M90/A90 Edinburgh – Fraserburgh Trunk Road from its junction with the Fraserburgh Roundabout northwards to its junction with the A98 in Fraserburgh, a distance of 1.7 kilometres or thereby.

PART 2


<i>1</i>	<i>2</i>
Specified lengths of road	Speed restriction (miles per hour)
10. That length of the M9/A9 Edinburgh – Stirling – Thurso Trunk Road being the northbound and southbound carriageways from its junction with Broxden Roundabout, Perth, southwards to its junction with Keir Roundabout, Stirling, a distance of 40.033 kilometres or thereby.	50
11. That length of the M90/A90 Edinburgh – Fraserburgh Trunk Road being the northbound and southbound carriageways from Junction 3 Halbeath Grade Separated Interchange, northwards to the junction with the northbound on slip road at Junction 11 Barnhill Interchange, Perth, a distance of 40.6 kilometres or thereby.	50
12. That length of the M90/A90 Edinburgh – Fraserburgh Trunk Road being the northbound and southbound carriageways from its junction with Broxden Roundabout southwards to Craigen Interchange, a distance of 4.2 kilometres or thereby.	50




<i>1</i>	<i>2</i>
Specified lengths of road	Speed restriction (miles per hour)
13. That length of the M90/A90 Edinburgh – Fraserburgh Trunk Road being the entire length of the northbound off slip road at Junction 8 Arlary, a distance of 1.4 kilometres or thereby.	50
14. That length of the M90/A90 Edinburgh – Fraserburgh Trunk Road being the entire length of the southbound on slip road at Junction 8 Arlary, a distance of 650 metres or thereby.	50
15. That length of the M90/A90 Edinburgh – Fraserburgh Trunk Road being the northbound and southbound carriageways from its junction with the Coupar Angus Grade Separated Interchange Dundee, southwards to the Inchmichael Grade Separated Interchange, a distance of 15.46 kilometres or thereby.	50
16. That length of the M90/A90 Edinburgh – Fraserburgh Trunk Road being the northbound and southbound carriageways from its junction with the A928 Kirriemuir Junction, southwards to its junction with the A92/A972 Kirkcaldy – Dundee Trunk Road at Forfar Road Junction, Dundee, a distance of 7.77 kilometres or thereby.	50
17. That length of the M90/A90 Edinburgh – Fraserburgh Trunk Road being the northbound and southbound carriageways from its junction with the B979 Netherley Junction, northwards to its junction with the Bridge of Dee Roundabout, Aberdeen, a distance of 18.3 kilometres or thereby.	50
18. That length of the M90/A90 Edinburgh – Fraserburgh Trunk Road being the northbound and southbound carriageways from the junction with the B9000 northwards to the junction with the South Ellon Roundabout, a distance of 3.37 kilometres or thereby.	50
19. That length of the A92/A972 Kirkcaldy – Dundee Trunk Road being the northbound and southbound carriageways from its junction with Redhouse Roundabout, Kirkcaldy, northwards to its junction with A912 New Inn Roundabout, a distance of 10.626 kilometres or thereby.	50

PART 3


<i>1</i>	<i>2</i>
Specified lengths of road	Speed restriction (miles per hour)
20. That length of the M9/A9 Edinburgh – Stirling – Thurso Trunk Road being the northbound and southbound carriageways from its junction with Broxden Roundabout, Perth, southwards to its junction with Keir Roundabout, Stirling, a distance of 40.033 kilometres or thereby.	30
21. That length of the M9/A9 Edinburgh – Stirling – Thurso Trunk Road being the southbound combined off and on slip road at the Crieff Road Grade Separated Junction, Perth, a distance of 900 metres or thereby.	30
22. That length of the M9/A9 Edinburgh – Stirling – Thurso Trunk Road being the northbound off slip road at the Crieff Road Grade Separated Junction, Perth, a distance of 325 metres or thereby.	30
23. That length of the M9/A9 Edinburgh – Stirling – Thurso Trunk Road being the northbound on slip road at the Crieff Road Grade Separated Junction, Perth, a distance of 340 metres or thereby.	30




<i>1</i>	<i>2</i>
Specified lengths of road	Speed restriction (miles per hour)
24. That length of the M9/A9 Edinburgh – Stirling – Thurso Trunk Road being the entire length of the northbound off slip road at Loaninghead Grade Separated Junction, a distance of 315 metres or thereby.	30
25. That length of the M9/A9 Edinburgh – Stirling – Thurso Trunk Road being the entire length of the northbound on slip road at Loaninghead Grade Separated Junction, a distance of 455 metres or thereby.	30
26. That length of the M9/A9 Edinburgh – Stirling – Thurso Trunk Road being the entire length of the southbound on slip road at Loaninghead Grade Separated Junction, a distance of 550 metres or thereby.	30
27. That length of the M9/A9 Edinburgh – Stirling – Thurso Trunk Road being the entire length of the southbound off slip road at Loaninghead Grade Separated Junction, a distance of 450 metres or thereby.	30
28. That length of the M9/A9 Edinburgh – Stirling – Thurso Trunk Road being the entire length of the southbound off and on slip road at the Queen Victoria School Grade Separated Junction at Dunblane, a distance of 620 metres or thereby.	30
29. That length of the M9/A9 Edinburgh – Stirling – Thurso Trunk Road being the entire length of the northbound off and on slip road at the Queen Victoria School Grade Separated Junction at Dunblane, a distance of 400 metres or thereby.	30
30. That length of the M9/A9 Edinburgh – Stirling – Thurso Trunk Road being the entire length of the southbound off slip road leading to the A820 at Dunblane, a distance of 435 metres or thereby.	30
31. That length of the M9/A9 Edinburgh – Stirling – Thurso Trunk Road being the entire length of the southbound on slip road leading from the A820 at Dunblane, a distance of 550 metres or thereby.	30
32. That length of the M9/A9 Edinburgh – Stirling – Thurso Trunk Road being the entire length of the northbound off slip road leading to the A820 at Dunblane, a distance of 500 metres or thereby.	30
33. That length of the M9/A9 Edinburgh – Stirling – Thurso Trunk Road being the entire length of the northbound on slip road leading from the A820 at Dunblane, a distance of 425 metres or thereby.	30
34. That length of the M90/A90 Edinburgh – Fraserburgh Trunk Road being the entire length of the southbound on slip road from the junction with the A912 Edinburgh Road, Perth to the junction with the M90/A90 Edinburgh – Fraserburgh Trunk Road, Perth Southern Bypass, a distance of 600 metres or thereby.	30
35. That length of the M90/A90 Edinburgh – Fraserburgh Trunk Road being the entire length of the northbound off slip road to the Perth Southern Bypass and the A912 at Perth, a combined distance of 1.98 kilometres or thereby.	30
36. That length of the M90/A90 Edinburgh – Fraserburgh Trunk Road being the entire length of the northbound slip road from the Perth Southern Bypass, Perth, in a general northward direction to its junction with the M90/A90 Edinburgh – Fraserburgh Trunk Road at Friarton Bridge, Perth, a distance of 890 metres or thereby.	30
37. That length of the M90/A90 Edinburgh – Fraserburgh Trunk Road being the entire length of the southbound on slip road at Kelty Grade Separated Junction, a distance of 335 metres or thereby.	30
38. That length of the M90/A90 Edinburgh – Fraserburgh Trunk Road being the entire length of the northbound on slip road at Kelty Grade Separated Junction, a distance of 350 metres or thereby.	30




1	2
Specified lengths of road	Speed restriction (miles per hour)
39. That length of the M90/A90 Edinburgh – Fraserburgh Trunk Road being the entire length of the southbound off slip road at Kelty Grade Separated Junction, a distance of 335 metres or thereby.	30
40. That length of the M90/A90 Edinburgh – Fraserburgh Trunk Road being the entire length of the northbound off slip road at Kelty Grade Separated Junction, a distance of 500 metres or thereby.	30
41. That length of the M90/A90 Edinburgh – Fraserburgh Trunk Road being the entire length of the southbound on slip road at Gairneybridge Grade Separated Junction, a distance of 450 metres or thereby.	30
42. That length of the M90/A90 Edinburgh – Fraserburgh Trunk Road being the entire length of the northbound on slip road at Gairneybridge Grade Separated Junction, a distance of 430 metres or thereby.	30
43. That length of the M90/A90 Edinburgh – Fraserburgh Trunk Road being the entire length of the southbound off slip road at Gairneybridge Grade Separated Junction, a distance of 445 metres or thereby.	30
44. That length of the M90/A90 Edinburgh – Fraserburgh Trunk Road being the entire length of the northbound off slip road at Gairneybridge Grade Separated Junction, a distance of 400 metres or thereby.	30
45. That length of the M90/A90 Edinburgh – Fraserburgh Trunk Road being the entire length of the southbound on slip road at Kinross Grade Separated Junction, a distance of 700 metres or thereby.	30
46. That length of the M90/A90 Edinburgh – Fraserburgh Trunk Road being the entire length of the northbound on slip road at Kinross Grade Separated Junction, a distance of 430 metres or thereby.	30
47. That length of the M90/A90 Edinburgh – Fraserburgh Trunk Road being the entire length of the southbound off slip road at Kinross Grade Separated Junction, a distance of 500 metres or thereby.	30
48. That length of the M90/A90 Edinburgh – Fraserburgh Trunk Road being the entire length of the northbound off slip road at Kinross Grade Separated Junction, a distance of 500 metres or thereby.	30
49. That length of the M90/A90 Edinburgh – Fraserburgh Trunk Road being the entire length of the southbound off slip road at Junction 7 Milnathort, a distance of 360 metres or thereby.	30
50. That length of the M90/A90 Edinburgh – Fraserburgh Trunk Road being the entire length of the northbound on slip road at Junction 7 Milnathort, a distance of 600 metres or thereby.	30
51. That length of the M90/A90 Edinburgh – Fraserburgh Trunk Road being the entire length of the northbound off slip road at Junction 8 Arlary, a distance of 1.4 kilometres or thereby.	30
52. That length of the M90/A90 Edinburgh – Fraserburgh Trunk Road being the entire length of the southbound on slip road at Junction 8 Arlary, a distance of 650 metres or thereby.	30
53. That length of the M90/A90 Edinburgh – Fraserburgh Trunk Road being the entire length of the southbound on slip road at Junction 9 Bridge of Earn, a distance of 750 metres or thereby.	30
54. That length of the M90/A90 Edinburgh – Fraserburgh Trunk Road being the entire length of the northbound on slip road at Junction 9 Bridge of Earn, a distance of 610 metres or thereby.	30
55. That length of the M90/A90 Edinburgh – Fraserburgh Trunk Road being the entire length of the southbound off slip road at Junction 9 Bridge of Earn, a distance of 750 metres or thereby.	30



1	2
Specified lengths of road	Speed restriction (miles per hour)
56. That length of the M90/A90 Edinburgh – Fraserburgh Trunk Road being the entire length of the northbound off slip road at Junction 9 Bridge of Earn, a distance of 540 metres or thereby.	30
57. That length of the M90/A90 Edinburgh – Fraserburgh Trunk Road being the northbound and southbound carriageways from Junction 3 Halbeath Grade Separated Interchange, northwards to the junction with the northbound on slip road at Junction 11 Barnhill Interchange, Perth, a distance of 40.6 kilometres or thereby.	30
58. That length of the M90/A90 Edinburgh – Fraserburgh Trunk Road being the northbound and southbound carriageways from its junction with Broxden Roundabout southwards to Craigend Interchange, a distance of 4.2 kilometres or thereby.	30
59. That length of the M90/A90 Edinburgh – Fraserburgh Trunk Road being the northbound and southbound carriageways from its junction with the Coupar Angus Grade Separated Interchange Dundee, southwards to the Inchmichael Grade Separated Interchange, a distance of 15.46 kilometres or thereby.	30
60. That length of the M90/A90 Edinburgh – Fraserburgh Trunk Road being the northbound and southbound carriageways from its junction with the A928 Kirriemuir Junction, southwards to its junction with the A92/A972 Kirkcaldy – Dundee Trunk Road at Forfar Road Junction, Dundee, a distance of 7.77 kilometres or thereby.	30
61. That length of the M90/A90 Edinburgh – Fraserburgh Trunk Road being the northbound and southbound carriageways from its junction with the B979 Netherley Junction, northwards to its junction with the Haudagain Roundabout, Aberdeen, a distance of 25.5 kilometres or thereby.	30
62. That length of the M90/A90 Edinburgh – Fraserburgh Trunk Road being the northbound and southbound carriageways from the junction with the B9000 northwards to the junction with the South Ellon Roundabout, a distance of 3.37 kilometres or thereby.	30
63. That length of the A92 East Fife Regional Road being the entire length of the northbound off slip road at Cowdenbeath Grade Separated Junction, a distance of 450 metres or thereby.	30
64. That length of the A92 East Fife Regional Road being the entire length of the northbound on slip road at Cowdenbeath Grade Separated Junction, a distance of 480 metres or thereby.	30
65. That length of the A92 East Fife Regional Road being the entire length of the southbound off slip road at Cowdenbeath Grade Separated Junction, a distance of 500 metres or thereby.	30
66. That length of the A92 East Fife Regional Road being the entire length of the southbound on slip road at Cowdenbeath Grade Separated Junction, a distance of 510 metres or thereby.	30
67. That length of the A92 East Fife Regional Road being the entire length of the northbound off slip road at Lochgelly Grade Separated Junction, a distance of 460 metres or thereby.	30
68. That length of the A92 East Fife Regional Road being the entire length of the northbound on slip road at Lochgelly Grade Separated Junction, a distance of 450 metres or thereby.	30
69. That length of the A92 East Fife Regional Road being the entire length of the southbound off slip road at Lochgelly Grade Separated Junction, a distance of 450 metres or thereby.	30



<i>1</i>	<i>2</i>
Specified lengths of road	Speed restriction (miles per hour)
70. That length of the A92 East Fife Regional Road being the entire length of the southbound on slip road at Lochgelly Grade Separated Junction, a distance of 490 metres or thereby.	30
71. That length of the A92 East Fife Regional Road being the entire length of the northbound off slip road at Chapel Grade Separated Junction, a distance of 450 metres or thereby.	30
72. That length of the A92 East Fife Regional Road being the entire length of the northbound on slip road at Chapel Grade Separated Junction, a distance of 460 metres or thereby.	30
73. That length of the A92 East Fife Regional Road being the entire length of the southbound off slip road at Chapel Grade Separated Junction, a distance of 460 metres or thereby.	30
74. That length of the A92 East Fife Regional Road being the entire length of the southbound on slip road at Chapel Grade Separated Junction, a distance of 460 metres or thereby.	30
75. That length of the A92/A972 Kirkcaldy – Dundee Trunk Road being the northbound and southbound carriageways from its junction with Redhouse Roundabout, Kirkcaldy, northwards to its junction with A912 New Inn Roundabout, a distance of 10.626 kilometres or thereby.	30
76. That length of the A92/A972 Kirkcaldy – Dundee Trunk Road from its junction with the A913 Parbroath Crossroads, northwards to its junction with the Tay Bridge Roundabout, Newport-on-Tay, a distance of 16.703 kilometres or thereby.	30
77. That length of the A96 Aberdeen – Inverness Trunk Road being the entire length of the northbound on slip road from the B977 at Kintore Grade Separated Junction, a distance of 440 metres or thereby.	30
78. That length of the A96 Aberdeen – Inverness Trunk Road being the entire length of the southbound off slip road to the B977 at Kintore Grade Separated Junction, a distance of 460 metres or thereby.	30
79. That length of the A96 Aberdeen – Inverness Trunk Road being the entire length of the northbound off slip road at Tavelty Grade Separated Junction, Kintore, a distance of 300 metres or thereby.	30
80. That length of the A96 Aberdeen – Inverness Trunk Road being the entire length of the northbound on slip road at Tavelty Grade Separated Junction, Kintore, a distance of 460 metres or thereby.	30
81. That length of the A96 Aberdeen – Inverness Trunk Road being the entire length of the southbound off slip road at Tavelty Grade Separated Junction, Kintore, a distance of 420 metres or thereby.	30
82. That length of the A96 Aberdeen – Inverness Trunk Road being the entire length of the southbound on slip road at Tavelty Grade Separated Junction, Kintore, a distance of 350 metres or thereby.	30



PRESS NOTICE

THE SCOTTISH MINISTERS give notice that they have made the following Orders temporarily prohibiting traffic, temporarily prohibiting overtaking and temporarily restricting the speed of vehicles on the lengths of road identified in this Notice.

The Orders, which are required because works are being or are proposed to be executed on or near the lengths of road, will be in operation from **1st February 2015 until 1st May 2015, unless otherwise stated, but will only have effect in relation to such part or parts of the lengths of road when indicated by the appropriate traffic signs.** The provisions relating to temporary prohibitions of traffic do not apply to vehicles being used in an emergency for fire brigade, ambulance, police or coastguard purposes or vehicles used for carrying out the works. There are no exemptions for those vehicles in respect of temporary prohibitions of overtaking and temporary speed restrictions unless otherwise provided by law. The provisions relating to temporary speed restrictions do not apply to vehicles being used in the service of the Special Forces.

Where the closure of a carriageway on a dual carriageway road is involved the alternative route for traffic will be the adjacent carriageway by means of contraflow working. **Other alternative route or routes for traffic in relation to the lengths of road affected by the Orders during a prohibition will be signposted.** Detailed descriptions of the alternative routes and the works being carried out can also be obtained at the following offices:

For the North West Unit and North East Unit: BEAR Scotland Ltd., Inveralmond Road, Perth PH1 3TW Telephone 01738 448 600

For the South East Unit: Amey Highways, 6A Dryden Road, Bilston Glen, Midlothian EH20 9TY Telephone 0845 413 0200

For the South West Unit: Scotland TransServ, Polmadie House, 150 Polmadie Road, Glasgow G5 0HD. Telephone 0141 218 3800

A copy of the Orders and this Notice will be available on the Transport Scotland website at www.transportscotland.gov.uk/road/policy/legal-requirements/road-and-traffic-orders/TROs


For information about roadworks on motorways and trunk roads visit www.trafficscotland.org.uk



J J MORAN
Member of the Staff of the Scottish Ministers

G REID

Transport Scotland
Buchanan House
58 Port Dundas Road
Glasgow
G4 0HF



PRESS NOTICE

THE NORTH EAST SCOTLAND TRUNK ROADS (TEMPORARY PROHIBITIONS OF TRAFFIC AND OVERTAKING AND TEMPORARY SPEED RESTRICTIONS) (NO.1) ORDER 2015

The following lengths of the M9/A9 Edinburgh – Stirling – Thurso Trunk Road:

1. The entire length of the northbound on slip road leading from the junction with the A824 at Aberuthven, a distance of 330 metres or thereby.
2. The entire length of the northbound off slip road leading to the junction with the A824 at Aberuthven, a distance of 200 metres or thereby.
3. The entire length of the northbound off slip road leading to the junction with the A824 at Auchterarder, a distance of 185 metres or thereby.
4. The entire length of the northbound off slip road leading to the A822 at Greenloaning, a distance of 435 metres or thereby.
5. The entire length of the southbound on slip road from the A822 at Greenloaning, a distance of 215 metres or thereby.

Prohibitions on use and overtaking.

6. The northbound and southbound carriageways from its junction with Broxden Roundabout, Perth, southwards to its junction with Keir Roundabout, Stirling, a distance of 40.033 kilometres or thereby.

Prohibitions on use and overtaking. A 50mph speed restriction. A 30mph speed restriction and 10mph when there is convoy working.

7. The southbound combined off and on slip road at the Crieff Road Grade Separated Junction, Perth, a distance of 900 metres or thereby.
8. The northbound off slip road at the Crieff Road Grade Separated Junction, Perth, a distance of 325 metres or thereby.
9. The northbound on slip road at the Crieff Road Grade Separated Junction, Perth, a distance of 340 metres or thereby.
10. The entire length of the northbound off slip road at Loaninghead Grade Separated Junction, a distance of 315 metres or thereby.
11. The entire length of the northbound on slip road at Loaninghead Grade Separated Junction, a distance of 455 metres or thereby.
12. The entire length of the southbound on slip road at Loaninghead Grade Separated Junction, a distance of 550 metres or thereby.
13. The entire length of the southbound off slip road at Loaninghead Grade Separated Junction, a distance of 450 metres or thereby.
14. The entire length of the southbound off and on slip road at the Queen Victoria School Grade Separated Junction at Dunblane, a distance of 620 metres or thereby.
15. The entire length of the northbound off and on slip road at the Queen Victoria School Grade Separated Junction at Dunblane, a distance of 400 metres or thereby.
16. The entire length of the southbound off slip road leading to the A820 at Dunblane, a distance of 435 metres or thereby.
17. The entire length of the southbound on slip road leading from the A820 at Dunblane, a distance of 550 metres or thereby.
18. The entire length of the northbound off slip road leading to the A820 at Dunblane, a distance of 500 metres or thereby.
19. The entire length of the northbound on slip road leading from the A820 at Dunblane, a distance of 425 metres or thereby.

Prohibitions on use and overtaking and a 30mph speed restriction and 10mph restriction when there is convoy working.

The following lengths of the M90/A90 Edinburgh – Fraserburgh Trunk Road:

20. The entire length of the northbound off slip road at Barnhill Interchange, a distance of 320 metres or thereby.

21. The entire length of the northbound on slip road at Barnhill Interchange, a distance of 440 metres or thereby.

22. The entire length of the southbound off slip road leading to Barnhill Interchange, a distance of 430 metres or thereby.

23. From its junction with the Fraserburgh Roundabout northwards to its junction with the A98 in Fraserburgh, a distance of 1.7 kilometres or thereby.

Prohibitions on use and overtaking.

24. The northbound and southbound carriageways from Junction 3 Halbeath Grade Separated Interchange, northwards to the junction with the northbound on slip road at Junction 11 Barnhill Interchange, Perth, a distance of 40.6 kilometres or thereby.

25. The northbound and southbound carriageways from its junction with Broxden Roundabout southwards to Craigend Interchange, a distance of 4.2 kilometres or thereby.

26. The entire length of the northbound off slip road at Junction 8 Arlary, a distance of 1.4 kilometres or thereby.

27. The entire length of the southbound on slip road at Junction 8 Arlary, a distance of 650 metres or thereby.

28. The northbound and southbound carriageways from its junction with the Coupar Angus Grade Separated Interchange Dundee, southwards to the Inchmichael Grade Separated Interchange, a distance of 15.46 kilometres or thereby.

29. The northbound and southbound carriageways from its junction with the A928 Kirriemuir Junction, southwards to its junction with the A92/A972 Kirkcaldy – Dundee Trunk Road, at Forfar Road Junction, Dundee, a distance of 7.77 kilometres or thereby.

30. The northbound and southbound carriageways from the junction with the B9000 northwards to the junction with the South Ellon Roundabout, a distance of 3.37 kilometres or thereby.

Prohibitions on use and overtaking. A 50mph speed restriction. A 30mph speed restriction and 10mph restriction when there is convoy working.

31. The northbound and southbound carriageways from its junction with the B979 Netherley Junction, northwards to its junction with the Bridge of Dee Roundabout, Aberdeen, a distance of 18.3 kilometres or thereby.


Prohibitions on use and overtaking and a 50mph speed restriction.

32. The entire length of the southbound on slip road from the junction with the A912 Edinburgh Road, Perth to the junction with the M90/A90 Edinburgh – Fraserburgh Trunk Road, Perth Southern Bypass, a distance of 600 metres or thereby.

33. The entire length of the northbound off slip road to the Perth Southern Bypass and the A912 at Perth, a combined distance of 1.98 kilometres or thereby.

34. The entire length of the northbound slip road from the Perth Southern Bypass, Perth, in a general northward direction to its junction with the M90/A90 Edinburgh – Fraserburgh Trunk Road at Friarton Bridge, Perth, a distance of 890 metres or thereby.


35. The entire length of the southbound on slip road at Keltie Grade Separated Junction, a distance of 335 metres or thereby.



36. The entire length of the northbound on slip road at Kelty Grade Separated Junction, a distance of 350 metres or thereby.
 37. The entire length of the southbound off slip road at Kelty Grade Separated Junction, a distance of 335 metres or thereby.
 38. The entire length of the northbound off slip road at Kelty Grade Separated Junction, a distance of 500 metres or thereby.
 39. The entire length of the southbound on slip road at Gairneybridge Grade Separated Junction, a distance of 450 metres or thereby.
 40. The entire length of the northbound on slip road at Gairneybridge Grade Separated Junction, a distance of 430 metres or thereby.
 41. The entire length of the southbound off slip road at Gairneybridge Grade Separated Junction, a distance of 445 metres or thereby.
 42. The entire length of the northbound off slip road at Gairneybridge Grade Separated Junction, a distance of 400 metres or thereby.
 43. The entire length of the southbound on slip road at Kinross Grade Separated Junction, a distance of 700 metres or thereby.
 44. The entire length of the northbound on slip road at Kinross Grade Separated Junction, a distance of 430 metres or thereby.
 45. The entire length of the southbound off slip road at Kinross Grade Separated Junction, a distance of 500 metres or thereby.
 46. The entire length of the northbound off slip road at Kinross Grade Separated Junction, a distance of 500 metres or thereby.
 47. The entire length of the southbound off slip road at Junction 7 Milnathort, a distance of 360 metres or thereby.
 48. The entire length of the northbound on slip road at Junction 7 Milnathort, a distance of 600 metres or thereby.
 49. The entire length of the southbound on slip road at Junction 9 Bridge of Earn, a distance of 750 metres or thereby.
 50. The entire length of the northbound on slip road at Junction 9 Bridge of Earn, a distance of 610 metres or thereby.
 51. The entire length of the southbound off slip road at Junction 9 Bridge of Earn, a distance of 750 metres or thereby.
 52. The entire length of the northbound off slip road at Junction 9 Bridge of Earn, a distance of 540 metres or thereby.
 53. The northbound and southbound carriageways from its junction with the B979 Netherley Junction, northwards to its junction with the Haudagain Roundabout, Aberdeen, a distance of 25.5 kilometres or thereby.
- Prohibitions on use and overtaking and a 30mph speed restriction and 10mph restriction when there is convoy working.**

The following lengths of the A92 East Fife Regional Road:

54. The entire length of the northbound off slip road at Cowdenbeath Grade Separated Junction, a distance of 450 metres or thereby.
55. The entire length of the northbound on slip road at Cowdenbeath Grade Separated Junction, a distance of 480 metres or thereby.
56. The entire length of the southbound off slip road at Cowdenbeath Grade Separated Junction, a distance of 500 metres or thereby.
57. The entire length of the southbound on slip road at Cowdenbeath Grade Separated Junction, a distance of 510 metres or thereby.
58. The entire length of the northbound off slip road at Lochgelly Grade Separated Junction, a distance of 460 metres or thereby.



59. The entire length of the northbound on slip road at Lochgelly Grade Separated Junction, a distance of 450 metres or thereby.
60. The entire length of the southbound off slip road at Lochgelly Grade Separated Junction, a distance of 450 metres or thereby.
61. The entire length of the southbound on slip road at Lochgelly Grade Separated Junction, a distance of 490 metres or thereby.
62. The entire length of the northbound off slip road at Chapel Grade Separated Junction, a distance of 450 metres or thereby.
63. The entire length of the northbound on slip road at Chapel Grade Separated Junction, a distance of 460 metres or thereby.
64. The entire length of the southbound off slip road at Chapel Grade Separated Junction, a distance of 460 metres or thereby.
65. The entire length of the southbound on slip road at Chapel Grade Separated Junction, a distance of 460 metres or thereby.
66. From its junction with the A913 Parbroath Crossroads, northwards to its junction with the Tay Bridge Roundabout, Newport-on-Tay, a distance of 16.703 kilometres or thereby.

Prohibitions on use and overtaking and a 30mph speed restriction and 10mph restriction when there is convoy working.

The following lengths of the A92/A972 Kirkcaldy – Dundee Trunk Road:

67. The northbound and southbound carriageways from its junction with Redhouse Roundabout, Kirkcaldy, northwards to its junction with A912 New Inn Roundabout, a distance of 10.626 kilometres or thereby.

Prohibitions on use and overtaking. A 50mph speed restriction. A 30mph speed restriction and 10mph restriction when there is convoy working.

The following lengths of the A96 Aberdeen – Inverness Trunk Road:

68. The entire length of the northbound on slip road from the B977 at Kintore Grade Separated Junction, a distance of 440 metres or thereby.
69. The entire length of the southbound off slip road to the B977 at Kintore Grade Separated Junction, a distance of 460 metres or thereby.
70. The entire length of the northbound off slip road at Tavelty Grade Separated Junction, Kintore, a distance of 300 metres or thereby.
71. The entire length of the northbound on slip road at Tavelty Grade Separated Junction, Kintore, a distance of 460 metres or thereby.
72. The entire length of the southbound off slip road at Tavelty Grade Separated Junction, Kintore, a distance of 420 metres or thereby.
73. The entire length of the southbound on slip road at Tavelty Grade Separated Junction, Kintore, a distance of 350 metres or thereby.

Prohibitions on use and overtaking and a 30mph speed restriction and 10mph restriction when there is convoy working.

