

2011 ] No.

**ROAD TRAFFIC**

**The M9/A90/M90 Trunk Road (Netherley Junction to Cairnwell Junction, Portlethen) (Prohibition of Specified Turns) Order  
2011 ]**

<i>Made</i>	- - - -	2011 ]
<i>Coming into force</i>	- - - -	2011 ]

The Scottish Ministers make the following Order in exercise of the powers conferred by sections 1(1)(a), 2(1) and 2(2) and of the Road Traffic Regulation Act 1984(a), and all other powers enabling them to do so.

In accordance with section 1(1)(a) of that Act, they consider it expedient to do so for avoiding danger to persons or other traffic using the road or any other road or for preventing the likelihood of any such danger arising

**Citation and commencement**

1. This Order may be cited as the M9/A90/M90 Trunk Road (Netherley Junction to Cairnwell Junction, Portlethen) (Prohibition of Specified Turns) Order 2011 ] , comes into force on 2011 ]

**Prohibition of specified turns**

2. No person may use, or permit the use of, any vehicle on the length of road specified in Part 1 of the Schedule to this Order so as to make any turn specified in Part 2 of the Schedule.

(a) 1984 c.27, sections 1 and 2 were amended by the New Roads and Street Works Act 1991 (c.22) (the "1991 Act"), Schedule 8, paragraphs 17, section 2(1) and (2) were amended by the 1991 Act, Schedule 8, paragraph 18 and section 14 was substituted by the Road Traffic (Temporary Restrictions) Act 1991 (c.26), Schedule 1. The Scottish Ministers are the traffic authority by virtue of section 121A of the Road Traffic Regulation Act 1984 (inserted by the 1991 Act, Schedule 8, paragraph 70 and amended by the Scotland Act 1998 (Consequential Modifications) Order 2001 (S.I. 2001/1400)) as read with section 151(1) of the Roads (Scotland) Act 1984 (c.54). The functions of the Secretary of State were transferred to the Scottish Ministers by section 53 of the Scotland Act 1998 (c.46).

**Exemption for emergency vehicles**

**3. No provision of this Order applies to a vehicle while being used in an emergency for fire brigade, coastguard, ambulance or police purposes.**

A member of the staff of the Scottish Ministers

Buchanan House,  
Glasgow

2011 1

## PRESS NOTICE

### THE M9/A90/M90 TRUNK ROAD (NETHERLEY JUNCTION TO CAIRNWELL JUNCTION, PORTLETHEN) (PROHIBITION OF SPECIFIED TURNS) ORDER 2011]]

THE SCOTTISH MINISTERS hereby give notice that they propose to make the above Order under sections 1(1)(a), 2(1), and 2(2) of the Road Traffic Regulation Act 1984 to prohibit traffic on that length of the M9/A90/M90 Edinburgh – Fraserburgh Trunk Road from a point 105 metres or thereby south of the extended centre line of Bruntdland Road, Portlethen, Aberdeenshire to a point 605 metres or thereby north of the extended centre line of Bruntdland Road, Portlethen, Aberdeenshire, a distance of 710 metres or thereby from making any of the following turns:

#### Prohibition of Right Turns

1. All right turns from the northbound A90 Trunk Road into Bruntdland Road, Portlethen, Aberdeenshire.
2. All right turns from Bruntdland Road, Portlethen, Aberdeenshire, northwards to the A90 Trunk Road.

#### Prohibition of U-Turns

1. All u-turns from the southbound A90 Trunk Road at a location directly opposite the Junction to Cairnwell.
2. All u-turns from the southbound A90 Trunk Road at a location directly opposite the property known as 'Bourtreesbush Steading'.
3. All u-turns from the southbound A90 Trunk Road at a location directly opposite the property known as 'Bourtreesbush Cottage'.
4. All u-turns from the southbound A90 Trunk Road at a location directly opposite the Junction to Bruntdland Road.
5. All u-turns from the southbound A90 Trunk Road at a location directly opposite the Junction to Netherley.
6. All u-turns from the northbound A90 Trunk Road at a location directly opposite the Junction to Netherley.
7. All u-turns from the northbound A90 Trunk Road at a location directly opposite the Junction to Bruntdland Road.
8. All u-turns from the northbound A90 Trunk Road at a location directly opposite the property known as 'Bourtreesbush Cottage'.
9. All u-turns from the northbound A90 Trunk Road at a location directly opposite the property known as 'Bourtreesbush Steading'.
10. All u-turns from the northbound A90 Trunk Road at a location directly opposite the Junction to Cairnwell.

#### Alternative Routes

Details of alternative routes can be obtained from BEAR Scotland Ltd, BEAR House, Inveralmond Industrial Estate, Inveralmond Road, Perth PH1 3TW.

No provision of this Order applies to anything done with the permission or upon the direction of a police constable in uniform. The Order does not apply to vehicles being used in an emergency for fire brigade, coastguard, ambulance or police purposes.

Full details of the proposal are contained in the Order which, together with plans showing the length of road involved and a statement of the Scottish Ministers' reasons for proposing to make the Order, may be examined free of charge during normal business hours from 8 April 2013 until 29 April 2013 at the offices of Transport Scotland, Buchanan House, 58 Port Dundas Road, Glasgow, G4 0HF; BEAR Scotland Ltd, Perth Depot, BEAR House, Inveralmond Road, Inveralmond Industrial Estate, Perth, PH1 3TW; and Aberdeenshire Council Buildings, Kincardine and Mearns Area Office, Viewmount, Arduithie Road, Stonehaven, AB39 2DQ.

Any person wishing to object to the proposed Order should send details of the grounds for objection in writing to Transport Scotland, Buchanan House, 58 Port Dundas Road, Glasgow, G4 0HF quoting reference NE/A90 Portlethen/KC by 29 April 2013.

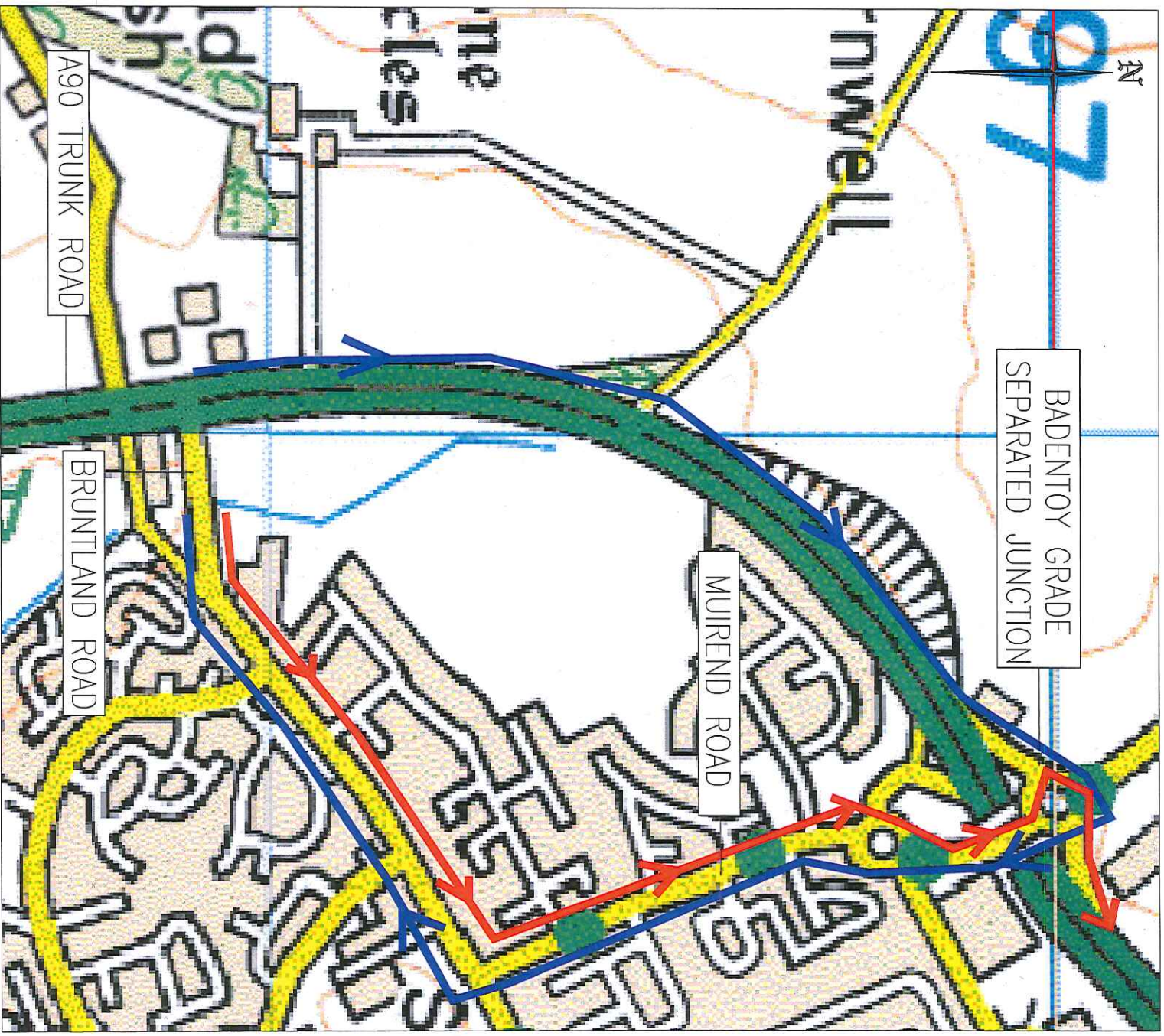
For information about roadworks on motorways and trunk roads visit [www.trafficscotland.org.uk](http://www.trafficscotland.org.uk)



G EDMOND

A member of the staff of the Scottish Ministers

Transport Scotland  
Buchanan House  
58 Port Dundas Road  
Glasgow  
G4 0HF



BADENTOY GRADE SEPARATED JUNCTION

MUIREND ROAD

A90 TRUNK ROAD

BRUNTLAND ROAD

ALTERNATIVE ROUTE – NORTHBOUND VEHICLES ENTERING BRUNTLAND ROAD – —


ALTERNATIVE ROUTE – NORTHBOUND VEHICLES LEAVING BRUNTLAND ROAD – —

This map is based upon Ordnance Survey mapping and is not intended to be used as a substitute for professional advice. It is the responsibility of the user to ensure that the information is up to date. All rights reserved. Crown Copyright 2012.



TRANSPORT SCOTLAND

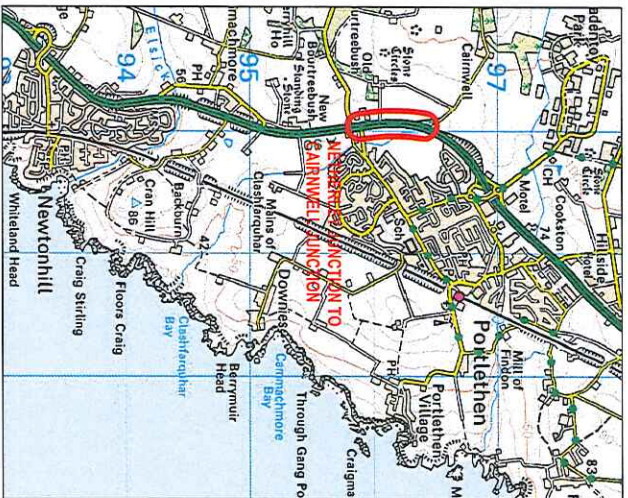
Agency of The Scottish Government



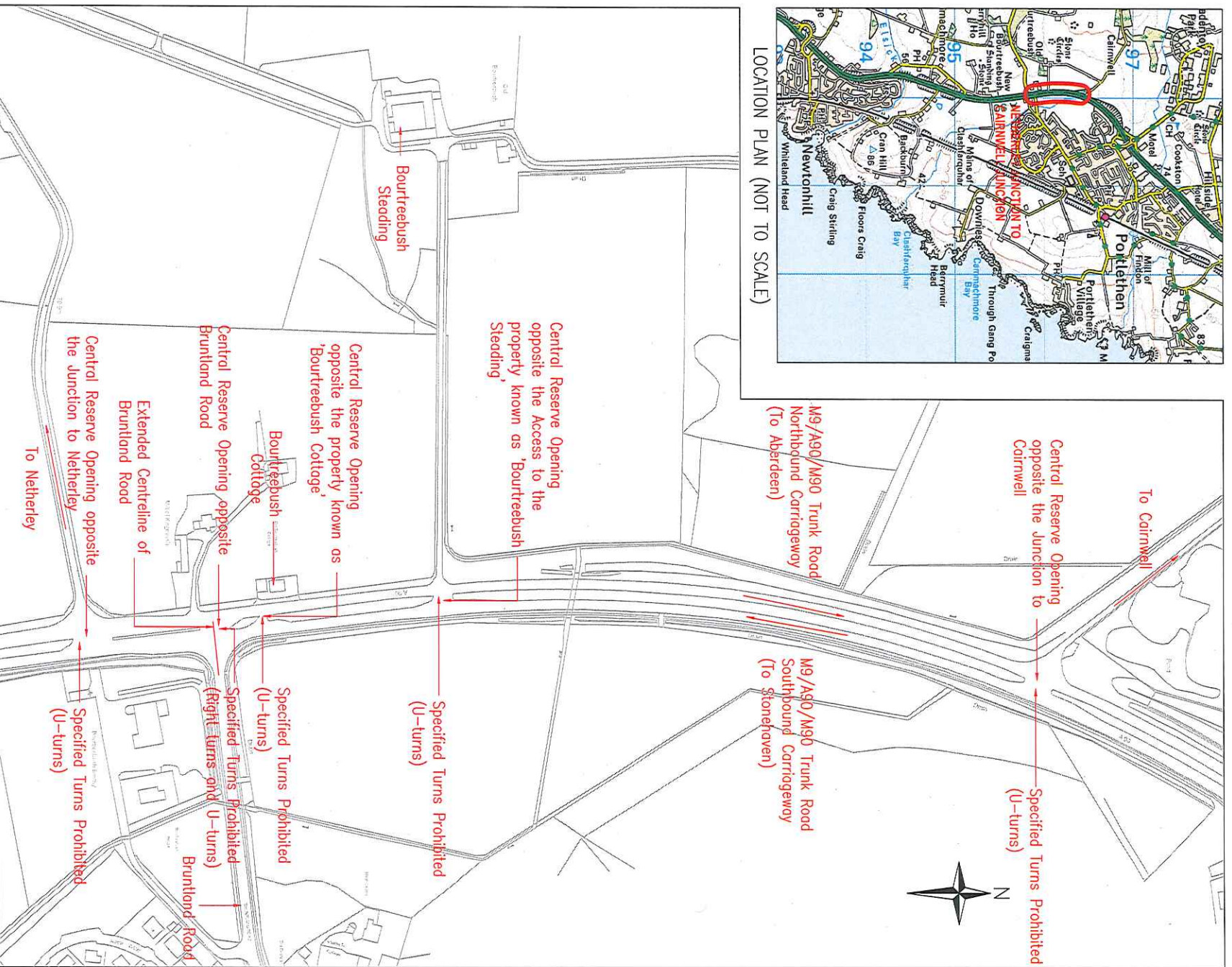
scale 1:50000

M9/A90/M90  
EDINBURGH – FRASERBURGH  
TRUNK ROAD

THE M9/A90/M90 TRUNK ROAD  
(NEATHERLEY JUNCTION, PORTLETHEN TO CARNWELL JUNCTION,  
PORTLETHEN) – (PROHIBITION OF SPECIFIED TURNS)  
ALTERNATIVE ROUTES FOR PROHIBITED RIGHT TURNS

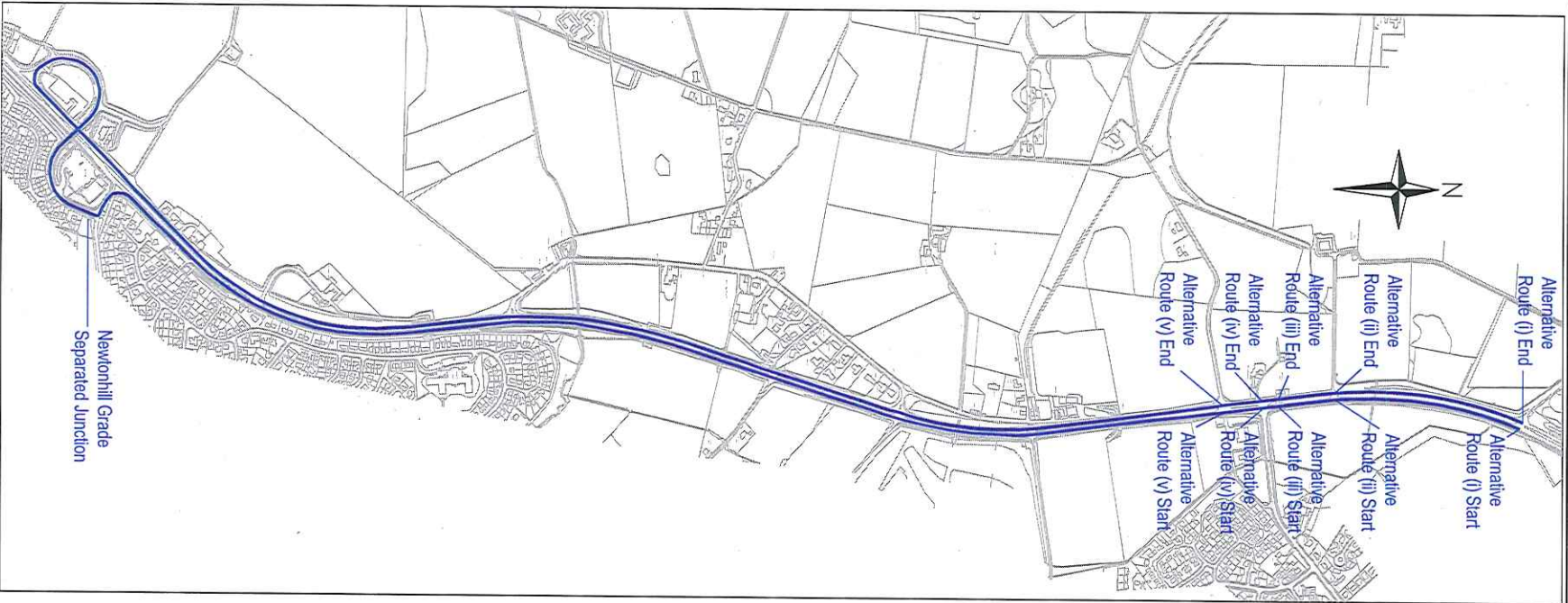


LOCATION PLAN (NOT TO SCALE)

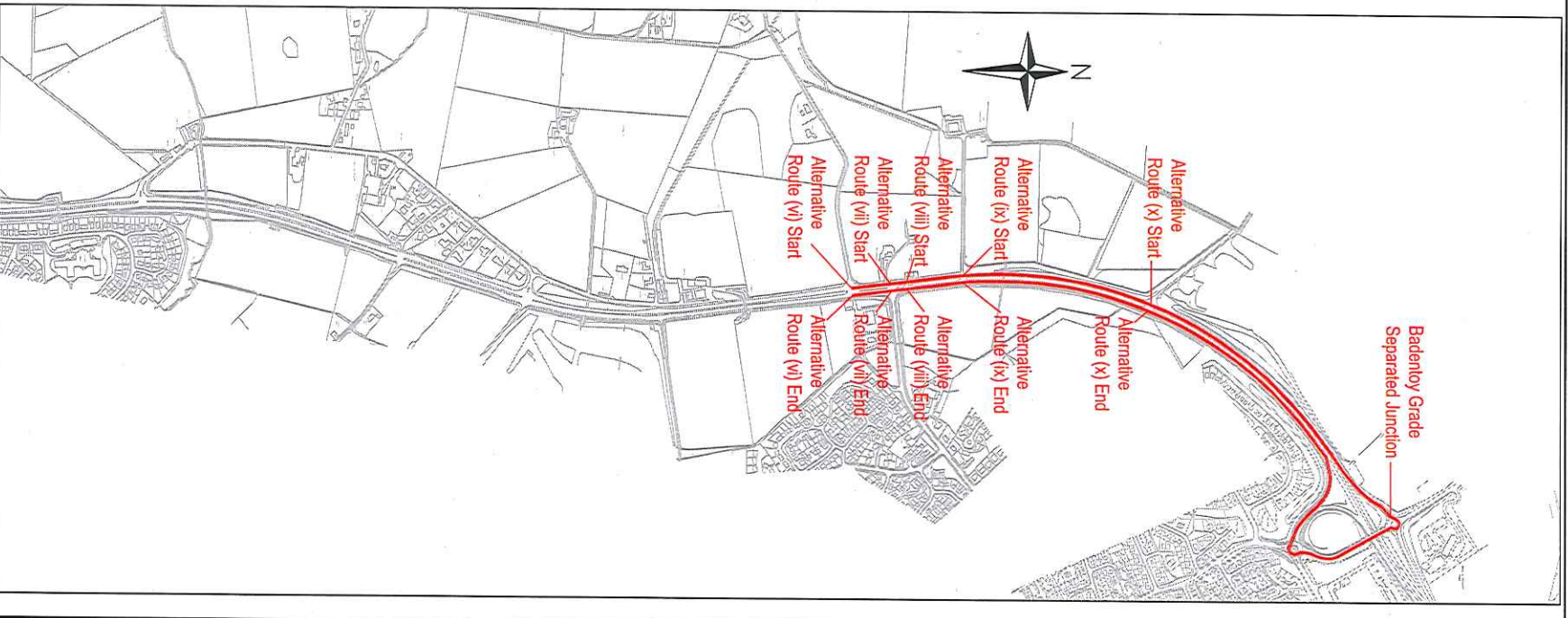


This map is based upon Ordnance Survey information and is not intended to be used as a substitute for the contractor's own site survey. Station Office Closure Copyright 2012. All rights reserved. Licence number AD5590A.





SOUTHBOUND VEHICLES TURNING NORTHBOUND



NORTHBOUND VEHICLES TURNING SOUTHBOUND

This map is based upon Ordnance Survey material with the permission of Ordnance Survey on behalf of the Controller of Her Majesty's Stationery Office. All rights reserved. Licence number: A135916.



TRANSPORT SCOTLAND

An agency of The Scottish Government

M9 /A90 /M90  
EDINBURGH – FRASERBURGH  
TRUNK ROAD

THE M9 /A90 /M90 TRUNK ROAD  
(NEATHERLEY JUNCTION, PORTLETHEN TO CARNEWELL JUNCTION,  
PORTLETHEN) – (PROHIBITION OF SPECIFIED TURNS)  
ALTERNATIVE ROUTES FOR PROHIBITED U-TURNS