

PRESS NOTICE

THE A96 TRUNK ROAD FOCHABERS AND MOSSTODLOCH TRAFFIC CALMING

THE SCOTTISH MINISTERS give notice that they propose to construct road humps, in accordance with sections 36 and 37 of the Roads (Scotland) Act 1984, at various locations on the A96 Aberdeen – Inverness Trunk Road in Fochabers and Mosstodloch as detailed below.

Road Number	Location	Description of Road Hump	Dimensions
A96 Trunk Road Fochabers	High Street, from a point 7 metres or thereby west of the extended west building line of Gordon Street and George Street in a easterly direction for 89 metres to a point 7 metres or thereby east of the extended east building line of Maxwell Street and Charlotte Street	Speed Table Made of Asphalt	Length 89 metres Height 75 millimetres Full Width of A96 Trunk Road
U149E Fochabers			Length 7 metres Height 75 millimetres Full Width of Gordon Street
U129E Fochabers	From the boundary of the High Street northwards for 7 metres or thereby.		Length 7 metres Height 75 millimetres Full Width of Maxwell Street

Road Number	Location	Description of Road Hump	Dimensions
U149E Fochabers	From the boundary of the High Street southwards for 7 metres or thereby.	Speed Table Made of Asphalt	Length 7 metres Height 75 millimetres Full Width of Charlotte Street
U149E Fochabers	From the boundary of the High Street southwards for 7 metres or thereby.		Length 7 metres Height 75 millimetres Full Width of George Street
A96 Trunk Road Mosstodloch	10metres or thereby west of the western rear boundary fence of Number 59 Balnacoul Road	Pair of Speed Cushions Made of Asphalt	Length 3 metres Height 75millimetres Width 1.2 metres
A96 Trunk Road Mosstodloch	Opposite dividing rear fence between numbers 45 and 49 Balnacoul Road	Pair of Speed Cushions Made of Asphalt	Length 3 metres Height 75millimetres Width 1.2 metres
A96 Trunk Road Mosstodloch	Opposite dividing rear fence between numbers 31 and 33 Balnacoul Road	Pair of Speed Cushions Made of Asphalt	Length 3 metres Height 75millimetres Width 1.2 metres
A96 Trunk Road Mosstodloch	From the eastern rear boundary of Number 5 Balnacoul Lane in an easterly direction for 71 metres or thereby to a pint 16 metres or therby east of the extended east kerbline of Garmouth Road.	Speed Table Made of Asphalt	Length 71 metres Height 75 millimetres Full width of A96 Trunk Road, Garmouth Road and Old B9105 Rothes Road Junction
A96 Trunk Road	From the northern boundary of the old A96		


Mosstodloch	Trunk Road in a northerly direction for a distance of 16metres or thereby.		
A96 Trunk Road Mosstodloch	From the southern boundary of the old A96 Trunk Road in a southerly direction for a distance of 16metres or thereby.		

The road humps are being introduced in the interests of road safety and the proposed locations have been chosen to minimise the effect on private accesses.

A copy of the plans showing details of the proposals may be examined free of charge during normal business hours from 6th August 2012 to 3rd September 2012 at Fochabers Library, 55 High Street , Fochabers, IV32 7DU.

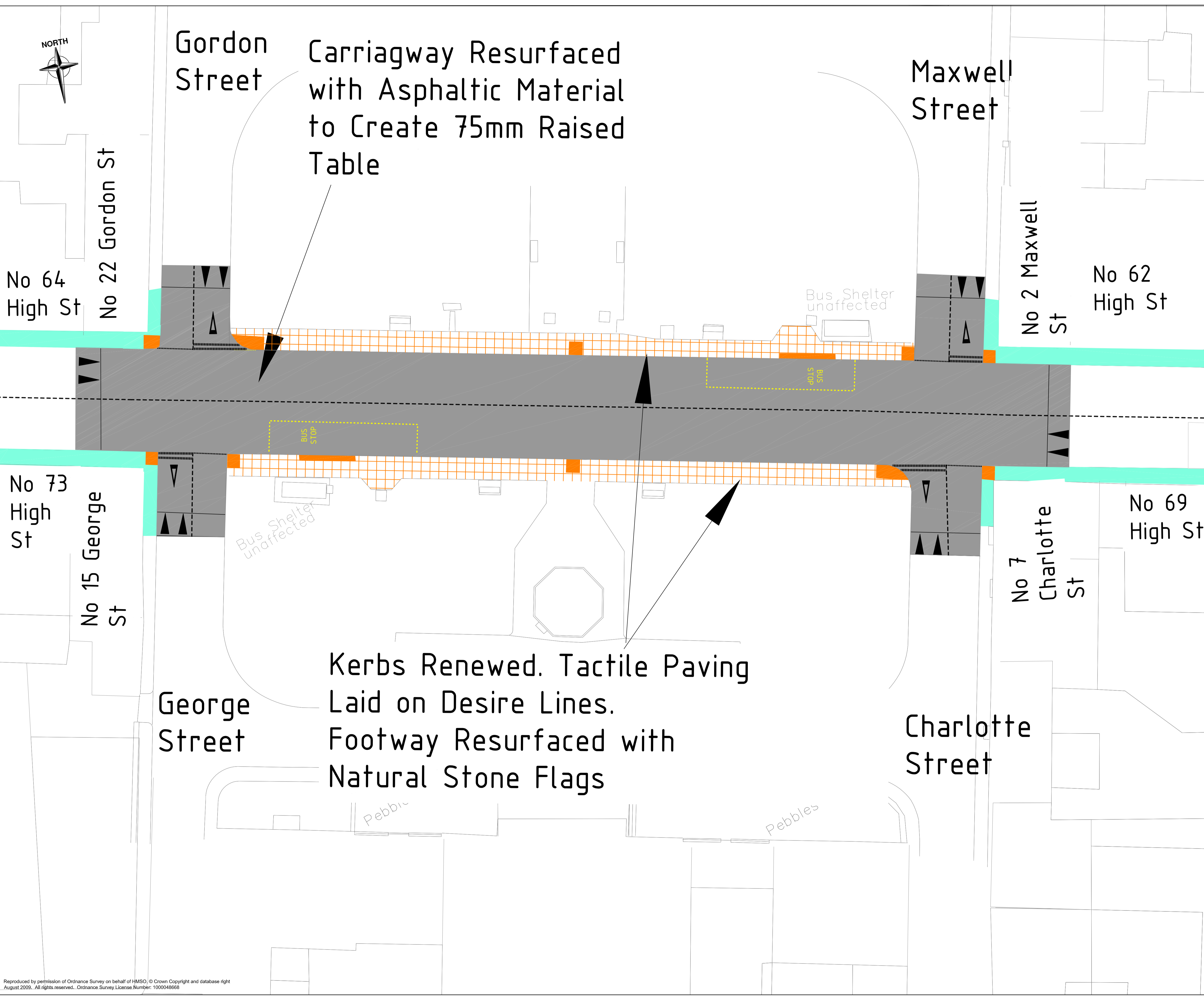
Any person wishing to object to this proposal should send details of the grounds for objection in writing to The Director, Trunk Roads and Bus Operations, c/o J McCormack, Transport Scotland, Buchanan House, 58 Port Dundas Road, Glasgow, G4 0HF quoting reference NE/A96/Road Humps/JMc by 3rd September 2012.

A copy of this Notice and the plans will be made available on the Transport Scotland website at www.transportscotland.gov.uk/road/policy/legal-requirements/road-and-traffic-orders/TROs





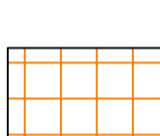



A R T ANDERSON
A member of the staff of the Scottish Ministers

Transport Scotland
Buchanan House
58 Port Dundas Road
Glasgow
G4 0HF



Legend

- Carriageway Surfacing 
- Speed Table 75mm above existing surfacing 
- Ramps 1.2m long 
- Asphalt Footway 
- Natural Paving Flags 
- Tactile Paving 

Do not scale this drawing







Rev	Date	Checked

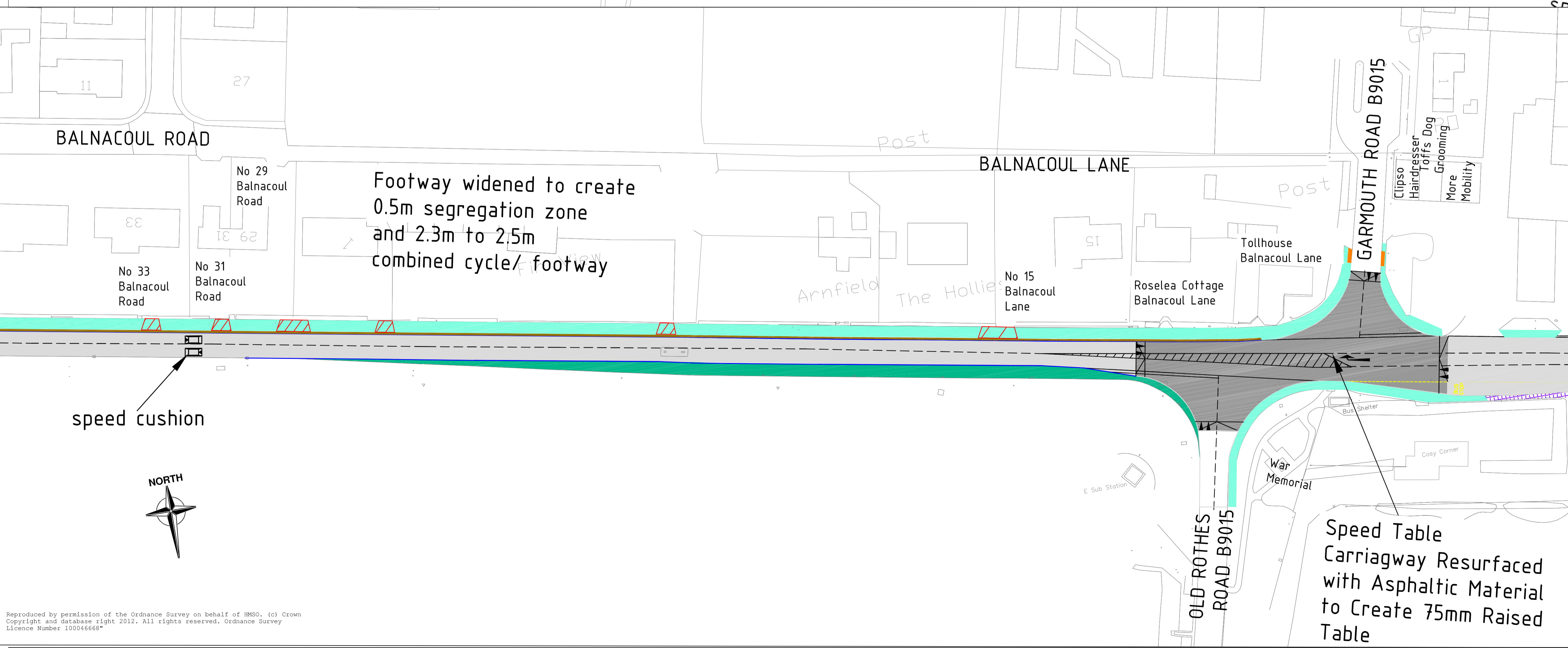
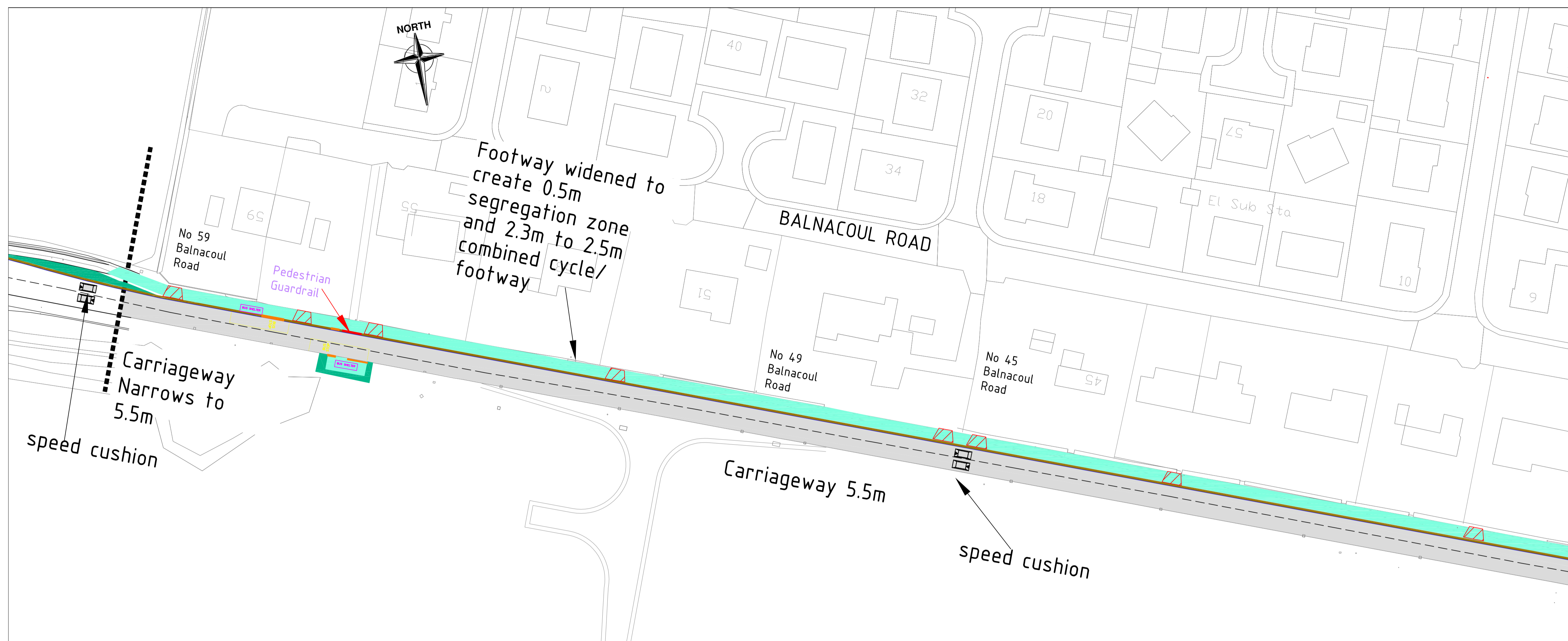
Rev. Reproduced by permission of the Ordnance Survey on behalf of HMSO. (c) Crown Copyright and database right 2012. All rights reserved. Ordnance Survey Licence Number 100046668

Client 

Project	THE A96 TRUNK ROAD FOCHABERS AND MOSSTODLOCH TRAFFIC CALMING		
Title	LOCATION OF SPEED TABLE SHEET 1 OF 1 FOCHABERS		
Drawing No.	11/NE/0901/145/030	Date	09/05/2012
Scale	NTS	Designed	DMC
	Drawn	DMC	Checked
		ST	Approved
			KMCK

Legend

- Carriageway Surfacing 
- Speed Table 75mm above existing levels. Ramps 1.2m long 
- Asphalt Footway 
- Grass 
- Drainage Kerb 
- Speed Cushion 3m x 1.2m 75mm High 



Do not scale this drawing

Rev A	12/12	Post Drop Crossing Consultation.	
Rev	Date		Checked

Status Road Humps (Scotland) Regulations 1998

Rev. Reproduced by permission of the Ordnance Survey on behalf of HMSO. (c) Crown Copyright and database right 2012. All rights reserved. Ordnance Survey Licence Number 100046668

Client



TRANSPORT SCOTLAND

© The Scottish Government

Project	A96 FOCHABERS/ MOSSTODLOCH DE TRUNKING		
Title	MOSSTODLOCH Road Humps (Scotland) Regulations 1998 Location of Speed Cushions and Speed Table. Sheet 1 of 1		
Drawing No.	11/NE/0901/145/020A		
Scale	NTS		Date 9/5/2012
Designed	DMc	Drawn	DMc
Checked	MB	Approved	ST