

Reproduced by permission of the Ordnance Survey on behalf of HM Revenue & Customs. Crown Copyright and database right 2013. All rights reserved. Ordnance Survey Licence Number: 100045558

This is the plan referred to in The A96 Trunk Road (Inverurie Road/Auchmill Road/Great Northern Road (Redetermination of Means of Exercise of Public Right of Passage) Order 2013

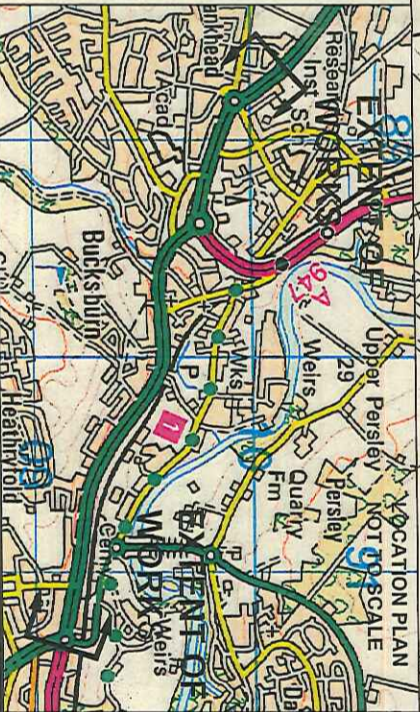
As made by the Scottish Ministers

*Ras B*

A member of staff of the Scottish Ministers

Legend


Area covered by Stutory Order



NOT TO SCALE

**TRANSPORT SCOTLAND**

The Scottish Government



A96 Trunk Road (Inverurie Road/ Auchmill Road/ Great Northern Road) (Redetermination of Means of Exercise of Public Right of Passage) Order 2013

AB/NE/DS/29/01

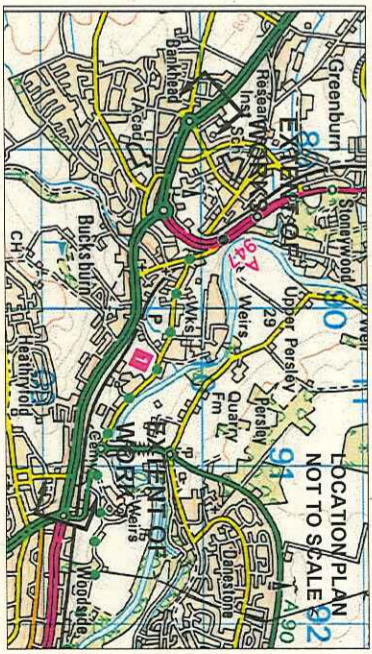
1:2500 at A4





Reproduced by permission of the Ordnance Survey on behalf of HMSO. (c) Crown Copyright and database right 2013. All rights reserved. Ordnance Survey Licence Number 100046668.

Auchmill Golf Course



**TRANSPORT SCOTLAND**  
 Approved by The Scottish Government

A96 Trunk Road (Inverurie Road/ Auchmill Road/ Great Northern Road) (Redetermination of Means of Exercise of Public Right of Passage) Order 2013

AB/NE/0529/02

1:2500 at A4

**Legend**

Area covered by Statutory Order

Cut lines

No.	Part	Grade	Section	Date