

2015 No.

**ROAD TRAFFIC**

The North West Scotland Trunk Roads (Temporary Prohibitions  
of Traffic and Overtaking and Temporary Speed Restrictions)  
(No. 3) Order 2015

*Made* - - - - - 18th March 2015

*Coming into force* - - - - - 1st April 2015

The Scottish Ministers make the following Order in exercise of the powers conferred by sections 2(1) and (2), 4(1) and 14(1)(a) and (4) of the Road Traffic Regulation Act 1984(a) and all other powers enabling them to do so.

In accordance with section 14(1) of that Act, they are satisfied that the traffic on the lengths of road specified in the Schedule should be restricted or prohibited because works are being or are proposed to be executed on or near those lengths of road.

In accordance with section 14(3) of that Act, they have had regard to the existence of alternative routes suitable for the traffic which will be affected by this Order.

**Citation, commencement and cessation**

1. This Order may be cited as the North West Scotland Trunk Roads (Temporary Prohibitions of Traffic and Overtaking and Temporary Speed Restrictions) (No. 3) Order 2015, comes into force on 1st April 2015 and ceases to have effect on 1st July 2015.

**Interpretation**


2. In this Order a reference to a numbered column is to the column in the Schedule to this Order bearing that number.

**Prohibition on use of a road**

3. No person may use, or permit the use of, any vehicle on a length of road, or part or parts of a length of road, specified in the Schedule when a prohibition is identified as applying to that length

---

(a) 1984 c.27; section 2(1) and (2) were amended by the New Roads and Street Works Act 1991 ("the 1991 Act") (c.22), Schedule 8, paragraph 18 and section 14 was substituted by the Road Traffic (Temporary Restrictions) Act 1991 (c.26), section 1(1) and Schedule 1. The Scottish Ministers are the traffic authority by virtue of section 121A of the Road Traffic Regulation Act 1984 (inserted by the 1991 Act, Schedule 8, paragraph 70 and amended by S.I. 2001/1400) as read with section 151(1) of the Roads (Scotland) Act 1984 (c.54) (relevantly amended by S.I. 2001/1400). The functions of the Secretary of State were transferred to the Scottish Ministers by section 53 of the Scotland Act 1998 (c.46) and S.I. 1999/1750.



of road, or a part or parts of that length of road, by means of one or more of the traffic signs prescribed in Diagram 7010.1 and 7105 of the Traffic Signs Regulations 2002<sup>(a)</sup>.

#### **Prohibition on overtaking**

4.—(1) No person may use, or permit the use of, any vehicle in such a way that it overtakes any other moving vehicle on a length of road, or a part or parts of a length of road, specified in the Schedule when a prohibition is identified as applying to that length of road, or a part or parts of that length of road, by means of a traffic sign prescribed in Diagram 632 of the Traffic Signs Regulations 2002.

(2) "Other moving vehicle" does not include a cycle, motor cycle, tricycle or any other vehicle not being a motor vehicle in accordance with section 140 of the Road Traffic Regulation Act 1984<sup>(b)</sup>.

#### **Speed restriction**


5.—(1) No person may drive any vehicle on a length of road, or a part or parts of a length of road, specified in column 1 of Parts 2 and 3 of the Schedule at a speed exceeding that specified in column 2 when a restriction is identified as applying to that length of road, or a part or parts of that length of road, by means of a traffic sign prescribed in Diagram 670 of the Traffic Signs Regulations 2002.

(2) When convoy working is in operation and indicated by one or more of the traffic signs prescribed in Diagrams 7011, 7025, 7026, 7027, 7028 and 7029 of the Traffic Signs Regulations 2002, no person may drive any vehicle on a length of road, or a part or parts of a length of road, specified in column 1 of Part 3 of the Schedule at a speed exceeding 10 miles per hour when a restriction is identified as applying to that length of road, or a part or parts of that length of road, by means of a traffic sign prescribed in Diagram 670 of the Traffic Signs Regulations 2002.

#### **Exemptions**

6. No prohibition imposed by this Order applies to vehicles being used in an emergency for fire brigade, ambulance, police or coastguard purposes or a vehicle while being used for carrying out the works.

7. No speed restriction imposed by this Order applies to vehicles falling within regulation 3(4) of the Road Traffic Exemptions (Special Forces) (Variation and Amendment) Regulations 2011<sup>(c)</sup> when used in accordance with regulation 3(5) of those Regulations.



A member of the staff of the Scottish Ministers

MORAG MACKAY


Buchanan House,  
Glasgow

18 MARCH 2015

(a) Part 1 of S.I. 2002/3113.

(b) Section 140 was amended by the Road Traffic (Consequential Provisions) Act 1988 (c.54), Schedule 3, paragraph 25(9).

(c) S.I. 2011/935.



## SCHEDULE

Articles 3, 4 and 5


### SPECIFIED LENGTHS OF ROAD

#### PART 1

<i>1</i>
<b>Specified lengths of road</b>
1. That length of the A82 Dalnottar – Inverness Trunk Road from the Tomnahurich Swing Bridge, Inverness, eastwards to the junction with the M9/A9 Edinburgh – Stirling – Thurso Trunk Road at Longman Roundabout, Inverness, a distance of 4.4 kilometres or thereby.
2. That length of the M9/A9 Edinburgh – Stirling – Thurso Trunk Road being the northbound off slip road leading to Sir Walter Scott Drive, Inverness at Inshes Junction, a distance of 175 metres or thereby.
3. That length of the M9/A9 Edinburgh – Stirling – Thurso Trunk Road being the northbound on slip road leading from Sir Walter Scott Drive, Inverness at Inshes Junction, a distance of 175 metres or thereby.
4. That length of the M9/A9 Edinburgh – Stirling – Thurso Trunk Road being the southbound off slip road leading to the B9006 at Inshes Junction, Inverness, a distance of 275 metres or thereby.
5. That length of the M9/A9 Edinburgh – Stirling – Thurso Trunk Road being the southbound on slip road leading from the B9006 at Inshes Junction, Inverness, a distance of 450 metres or thereby.
6. That length of the M9/A9 Edinburgh – Stirling – Thurso Trunk Road being the northbound off slip road leading to Charleston, Inverness, a distance of 220 metres or thereby.
7. That length of the M9/A9 Edinburgh – Stirling – Thurso Trunk Road being the northbound on slip road from Charleston, Inverness, a distance of 220 metres or thereby.

#### PART 2

<i>1</i>	<i>2</i>
<b>Specified lengths of road</b>	<b>Speed restriction (miles per hour)</b>
8. That length of the M9/A9 Edinburgh – Stirling – Thurso Trunk Road being the northbound and southbound carriageways from a point 250 metres or thereby south of the junction with the access road to Dalnaspidal Lodge southwards to a point 1.2 kilometres or thereby south of its junction with the unclassified road to Trinafour north of Calvine, a distance of 9.8 kilometres or thereby.	50
9. That length of the M9/A9 Edinburgh – Stirling – Thurso Trunk Road being the northbound and southbound carriageways from a point 1.4 kilometres or thereby south of the junction with the road to Crubenmore Lodge, northwards to a point 300 metres or thereby south of the junction with the road to Catlodge, a distance of 4.3 kilometres or thereby.	50




### PART 3

<i>1</i>	<i>2</i>
Specified lengths of road	Speed restriction (miles per hour)
10. That length of the A82 Dalnottar – Inverness Trunk Road from Stoneymollan Roundabout, Balloch northwards to its junction with the A83 Tarbet – Lochgilphead – Campbeltown Trunk Road at Tarbet, a distance of 25.97 kilometres or thereby.	30
11. That length of the A82 Dalnottar – Inverness Trunk Road from its southernmost junction with the A85 Tyndrum - Oban Trunk Road at Tyndrum north-westwards to its junction with the unclassified road to Glen Etive, a distance of 31.63 kilometres or thereby.	30
12. That length of the A82 Dalnottar – Inverness Trunk Road from its junction with the A828 Connel – South Ballachulish Trunk Road at South Ballachulish northwards to its junction with Lundvara Road, Fort William, a distance of 20.4 kilometres or thereby.	30
13. That length of the A82 Dalnottar – Inverness Trunk Road from its junction with the A831 Cannich Road at Drumnadrochit northwards to Tomnahurich Swing Bridge, Inverness, a distance of 21.44 kilometres or thereby.	30
14. That length of the A82 Dalnottar – Inverness Trunk Road from its junction with the A87 Invergarry – Kyle of Lochalsh – Borve – Uig Trunk Road at Invergarry northwards to its junction with the unclassified road to Ardachy House south of Fort Augustus, a distance of 9.4 kilometres or thereby.	30
15. That length of the A83 Tarbet – Lochgilphead – Campbeltown Trunk Road from its junction with the A82 Dalnottar – Inverness Trunk Road at Tarbet westwards to its junction with the A815 Dunoon Road east of Cairndow, a distance of 20.54 kilometres or thereby.	30
16. That length of the A83 Tarbet – Lochgilphead – Campbeltown Trunk Road from its junction with the A816 Oban Road at Lochgilphead southwards to its southern junction with the B8024 Glenralloch Road north of Tarbert, a distance of 18.63 kilometres or thereby.	30
17. That length of the A830 Fort William – Mallaig Trunk Road from its junction with the A82 Dalnottar – Inverness Trunk Road at Corpach westwards to its junction with the A861 Strontian Road at Drimsallie, a distance of 17.51 kilometres or thereby.	30
18. That length of the A835/A893 Tore – Ullapool Trunk Road from its junction with the M9/A9 Edinburgh – Stirling – Thurso Trunk Road at Tore Roundabout, Tore westwards to its junction with the A834 Dingwall Road at Contin, a distance of 17.8 kilometres or thereby.	30
19. That length of the A835/A893 Tore – Ullapool Trunk Road from its junction with the A832 Braemore junction at Corrieshalloch Gorge, south of Ullapool northwards to its junction with Quay Street, Ullapool, a distance of 19.7 kilometres or thereby.	30






<i>1</i>	<i>2</i>
<b>Specified lengths of road</b>	<b>Speed restriction (miles per hour)</b>
20. That length of the A84/A85 Stirling – Crianlarich Trunk Road from its junction with the M9/A9 Edinburgh – Stirling – Thurso Trunk Road at Craigforth Roundabout, Stirling northwards to its junction with the unclassified road to Dalvorlich, east of Callander, a distance of 19.9 kilometres or thereby.	30
21. That length of the A85 Perth – Lochearnhead Trunk Road from its junction with the M9/A9 Edinburgh – Stirling – Thurso Trunk Road at Perth westwards to its junction with the A822 Burrell Street junction in Crieff, a distance of 25.36 kilometres or thereby.	30
22. That length of the A85 Tyndrum – Oban Trunk Road from its northernmost junction with the A82 Dalnottar – Inverness Trunk Road at Tyndrum westwards to its junction with the A819 Inveraray Road west of Dalmailly, a distance of 20.96 kilometres or thereby.	30
23. That length of the A86 Spean Bridge – Kingussie Trunk Road from its junction with the A82 Dalnottar – Inverness Trunk Road at Spean Bridge eastwards to its easternmost junction with the unclassified road to Tulloch Station, east of Roy Bridge, a distance of 14.8 kilometres or thereby.	30
24. That length of the A86 Spean Bridge – Kingussie Trunk Road from its junction with the A889 Dalwhinnie – Laggan Bridge Trunk Road at Drumgask Farm, south of Laggan eastwards to its junction with the M9/A9 Edinburgh – Stirling – Thurso Trunk Road at Kingussie, a distance of 19.22 kilometres or thereby.	30
25. That length of the A87 Invergarry – Kyle of Lochalsh – Borve – Uig Trunk Road from its junction with the A82 Dalnottar – Inverness Trunk Road at Invergarry westwards to its junction with the A887 Invermoriston – Moriston Trunk Road at Bun Loyne, a distance of 21.35 kilometres or thereby.	30
26. That length of the A87 Invergarry – Kyle of Lochalsh – Borve – Uig Trunk Road from Kyleakin Roundabout, Isle of Skye eastwards to its junction with the unclassified road to Glenshiel Lodge, north of Shiel Bridge, a distance of 27.96 kilometres or thereby.	30
27. That length of the A87 Invergarry – Kyle of Lochalsh – Borve – Uig Trunk Road from its junction with the A850 Dunvegan Road at Borve southwards to its junction with the A863 Dunvegan Road at Sligachan, a distance of 20.28 kilometres or thereby.	30
28. That length of the M9/A9 Edinburgh – Stirling – Thurso Trunk Road being the northbound and southbound carriageways from a point 3.7 kilometres or thereby south of the A822 Amulree Road at the Pass of Birnam, Dunkeld southwards for a distance of 2.86 kilometres or thereby.	30
29. That length of the M9/A9 Edinburgh – Stirling – Thurso Trunk Road from its junction with the A924 south of Pitlochry northwards to a point 1.4 kilometres or thereby north of its northernmost junction with the A924 Blairgowrie Road north of Pitlochry, a distance of 5.47 kilometres or thereby.	30



<i>1</i>	<i>2</i>
<b>Specified lengths of road</b>	<b>Speed restriction (miles per hour)</b>
30. That length of the M9/A9 Edinburgh – Stirling – Thurso Trunk Road being the northbound and southbound carriageways from a point 250 metres or thereby south of the junction with the access road to Dalnaspidal Lodge, southwards to a point 1.2 kilometres or thereby south of its junction with the unclassified road to Trinafour north of Calvine, a distance of 9.8 kilometres or thereby.	30
31. That length of the M9/A9 Edinburgh – Stirling – Thurso Trunk Road from its junction with the A86 Spean Bridge – Kingussie Trunk Road at Kingussie northwards to its junction with the A95 Granish – Keith Trunk Road at Granish, a distance of 20.88 kilometres or thereby.	30
32. That length of the M9/A9 Edinburgh – Stirling – Thurso Trunk Road from a point 4.8 kilometres or thereby south of its northernmost junction with the B9154 Moy Road south of Daviot southwards to a point 370 metres or thereby south of its northernmost junction with the unclassified road to Tomatin, a distance of 8.6 kilometres or thereby.	30
33. That length of the M9/A9 Edinburgh – Stirling – Thurso Trunk Road being the northbound off slip road leading to Raigmore Roundabout, Inverness, a distance of 450 metres or thereby.	30
34. That length of the M9/A9 Edinburgh – Stirling – Thurso Trunk Road being the northbound on slip road leading from Raigmore Roundabout, Inverness, a distance of 334 metres or thereby.	30
35. That length of the M9/A9 Edinburgh – Stirling – Thurso Trunk Road being the southbound off slip road leading to Raigmore Roundabout, Inverness, a distance of 440 metres or thereby.	30
36. That length of the M9/A9 Edinburgh – Stirling – Thurso Trunk Road being the southbound on slip road leading from Raigmore Roundabout, Inverness, a distance of 452 metres or thereby.	30
37. That length of the M9/A9 Edinburgh – Stirling – Thurso Trunk Road from its junction with the A835/A893 Tore – Ullapool Trunk Road at Tore Roundabout, Tore northwards to its junction with the B817 Alness Road at Alness, a distance of 21.65 kilometres or thereby.	30
38. That length of the M9/A9 Edinburgh – Stirling – Thurso Trunk Road from its junction with the A839 Lairg Road south of Golspie northwards to its junction with The Golf Road, Brora, a distance of 15.18 kilometres or thereby.	30
39. That length of the A99 Latheron – Wick Trunk Road from its junction with the M9/A9 Edinburgh – Stirling – Thurso Trunk Road at Latheron northwards to its junction with the A882 Thurso Road, Wick, a distance of 27 kilometres or thereby.	30



## PRESS NOTICE

THE SCOTTISH MINISTERS give notice that they have made the following Orders temporarily prohibiting traffic, temporarily prohibiting overtaking and temporarily restricting the speed of vehicles on the lengths of road identified in this Notice.

The Orders, which are required because works are being or are proposed to be executed on or near the lengths of road, will be in operation from **1<sup>st</sup> April 2015 until 1<sup>st</sup> July 2015, unless otherwise stated, but will only have effect in relation to such part or parts of the lengths of road when indicated by the appropriate traffic signs.** The provisions relating to temporary prohibitions of traffic do not apply to vehicles being used in an emergency for fire brigade, ambulance, police or coastguard purposes or vehicles used for carrying out the works. There are no exemptions for those vehicles in respect of temporary prohibitions of overtaking and temporary speed restrictions unless otherwise provided by law. The provisions relating to temporary speed restrictions do not apply to vehicles being used in the service of the Special Forces.

Where the closure of a carriageway on a dual carriageway road is involved the alternative route for traffic will be the adjacent carriageway by means of contraflow working. **Other alternative route or routes for traffic in relation to the lengths of road affected by the Orders during a prohibition will be signposted.** Detailed descriptions of the alternative routes and the works being carried out can also be obtained at the following offices:

For the North West Unit and North East Unit: BEAR Scotland Ltd, Inveralmond Road, Perth PH1 3TW. Telephone: 01738 448 600.

For the South East Unit: Amey Highways, 6a Dryden Road, Bilston Glen Industrial Estate, Loanhead, Edinburgh EH20 9LZ. Telephone 0800 521 660.

For the South West Unit: Scotland TransServ, Polmadie House, 150 Polmadie Road, Glasgow G5 0HD. Telephone: 0141 218 3800.

A copy of the Orders and this Notice will be available on the Transport Scotland website at : <http://www.transportscotland.gov.uk/road/policy/legal-requirements/road-and-traffic-orders/TROs>  
For information about roadworks on motorways and trunk roads visit [www.trafficscotland.org.uk](http://www.trafficscotland.org.uk)

G MONTROSE  
Members of the Staff of the Scottish Ministers



M MACKAY

Transport Scotland  
Buchanan House  
58 Port Dundas Road  
Glasgow  
G4 0HF



**PRESS NOTICE**

**THE NORTH WEST SCOTLAND TRUNK ROADS (TEMPORARY PROHIBITIONS OF TRAFFIC AND OVERTAKING AND TEMPORARY SPEED RESTRICTIONS) (No.3) ORDER 2015**

---

**The following lengths of the A82 Dalnottar – Inverness Trunk Road:**

1. From the Tomnahurich Swing Bridge, Inverness, eastwards to the junction with the M9/A9 Edinburgh – Stirling – Thurso Trunk Road at Longman Roundabout, Inverness, a distance of 4.4 kilometres or thereby.

**Prohibitions on use and overtaking.**

2. From Stoneymollan Roundabout, Balloch northwards to its junction with the A83 Tarbet - Lochgilphead - Campbeltown Trunk Road at Tarbet, a distance of 25.97 kilometres or thereby.

3. From its southernmost junction with the A85 Tyndrum - Oban Trunk Road at Tyndrum north-westwards to its junction with the unclassified road to Glen Etive, a distance of 31.63 kilometres or thereby.

4. From its junction with the A828 Connel – South Ballachulish Trunk Road at South Ballachulish northwards to its junction with Lundvara Road, Fort William, a distance of 20.4 kilometres or thereby.

5. From its junction with the A831 Cannich Road at Drumnadrochit northwards to Tomnahurich Swing Bridge, Inverness, a distance of 21.44 kilometres or thereby.

6. From its junction with the A87 Invergarry – Kyle of Lochalsh – Borve – Uig Trunk Road at Invergarry northwards to its junction with the unclassified road to Ardachy House south of Fort Augustus, a distance of 9.4 kilometres or thereby.

**Prohibitions on use and overtaking and a 30 mph speed restriction and 10 mph when there is convoy working.**

**The following lengths of the A83 Tarbet – Lochgilphead - Campbeltown Trunk Road:**

7. From its junction with the A82 Dalnottar – Inverness Trunk Road at Tarbet westwards to its junction with the A815 Dunoon Road east of Cairndow, a distance of 20.54 kilometres or thereby.


8. From its junction with the A816 Oban Road at Lochgilphead southwards to its southern junction with the B8024 Glenralloch Road north of Tarbert, a distance of 18.63 kilometres or thereby.

**Prohibitions on use and overtaking and a 30 mph speed restriction and 10 mph when there is convoy working.**

**The following length of the A830 Fort William - Mallaig Trunk Road:**

9. From its junction with the A82 Dalnottar – Inverness Trunk Road at Corpach westwards to its junction with the A861 Strontian Road at Drimsallie, a distance of 17.51 kilometres or thereby.

**Prohibitions on use and overtaking and a 30 mph speed restriction and 10 mph when there is convoy working.**





**The following lengths of the A835/A893 Tore – Ullapool Trunk Road:**

10. From its junction with the M9/A9 Edinburgh – Stirling – Thurso Trunk Road at Tore Roundabout, Tore westwards to its junction with the A834 Dingwall Road at Contin, a distance of 17.8 kilometres or thereby.

11.(19) From its junction with the A832 Braemore junction at Corrieshalloch Gorge, south of Ullapool northwards to its junction with Quay Street, Ullapool, a distance of 19.7 kilometres or thereby.

**Prohibitions on use and overtaking and a 30 mph speed restriction and 10 mph when there is convoy working.**

**The following length of the A84/A85 Stirling – Crianlarich Trunk Road:**

12. From its junction with the M9/A9 Edinburgh – Stirling – Thurso Trunk Road at Craigforth Roundabout, Stirling northwards to its junction with the unclassified road to Dalvorlich, east of Callander, a distance of 19.9 kilometres or thereby.

**Prohibitions on use and overtaking and a 30 mph speed restriction and 10 mph when there is convoy working.**

**The following length of the A85 Perth – Lochearnhead Trunk Road:**

13. From its junction with the M9/A9 Edinburgh – Stirling – Thurso Trunk Road at Perth westwards to its junction with the A822 Burrell Street junction in Crieff, a distance of 25.36 kilometres or thereby.

**Prohibitions on use and overtaking and a 30 mph speed restriction and 10 mph when there is convoy working.**

**The following length of the A85 Tyndrum - Oban Trunk Road:**

14. From its northernmost junction with the A82 Dalnottar – Inverness Trunk Road at Tyndrum westwards to its junction with the A819 Inveraray Road west of Dalmally, a distance of 20.96 kilometres or thereby.

**Prohibitions on use and overtaking and a 30 mph speed restriction and 10 mph when there is convoy working.**

**The following lengths of the A86 Spean Bridge - Kingussie Trunk Road:**


15. From its junction with the A82 Dalnottar – Inverness Trunk Road at Spean Bridge eastwards to its easternmost junction with the unclassified road to Tulloch Station, east of Roy Bridge, a distance of 14.8 kilometres or thereby.

16. From its junction with the A889 Dalwhinnie – Laggan Bridge Trunk Road at Drumgask Farm, south of Laggan eastwards to its junction with the M9/A9 Edinburgh – Stirling – Thurso Trunk Road at Kingussie, a distance of 19.22 kilometres or thereby.

**Prohibitions on use and overtaking and a 30 mph speed restriction and 10 mph when there is convoy working.**

**The following lengths of the A87 Invergarry – Kyle of Lochalsh – Borve – Uig Trunk Road:**

17. From its junction with the A82 Dalnottar – Inverness Trunk Road at Invergarry westwards to its junction with the A887 Invermoriston – Moriston Trunk Road at Bun Loyne, a distance of 21.35 kilometres or thereby.



18. From Kyleakin Roundabout, Isle of Skye eastwards to its junction with the unclassified road to Glenshiel Lodge, north of Shiel Bridge, a distance of 27.96 kilometres or thereby.

19. From its junction with the A850 Dunvegan Road at Borge southwards to its junction with the A863 Dunvegan Road at Sligachan, a distance of 20.28 kilometres or thereby.

**Prohibitions on use and overtaking and a 30 mph speed restriction and 10 mph when there is convoy working.**

**The following lengths of the M9/A9 Edinburgh – Stirling – Thurso Trunk Road:**

20. The northbound off slip road leading to Sir Walter Scott Drive, Inverness at Inshes Junction, a distance of 175 metres or thereby.

21. The northbound on slip road leading from Sir Walter Scott Drive, Inverness at Inshes Junction, a distance of 175 metres or thereby.

22. The southbound off slip road leading to the B9006 at Inshes Junction, Inverness, a distance of 275 metres or thereby.

23. The southbound on slip road leading from the B9006 at Inshes Junction, Inverness, a distance of 450 metres or thereby.

24. The northbound off slip road leading to Charleston, Inverness, a distance of 220 metres or thereby.

25. The northbound on slip road from Charleston, Inverness, a distance of 220 metres or thereby.

**Prohibitions on use and overtaking.**

26. The northbound and southbound carriageways from a point 250 metres or thereby south of the junction with the access road to Dalnaspidal Lodge southwards to a point 1.2 kilometres or thereby south of its junction with the unclassified road to Trinafour north of Calvine, a distance of 9.8 kilometres or thereby.

**Prohibitions on use and overtaking and a 50 mph and a 30 mph speed restriction and 10 mph when there is convoy working.**

27. The northbound and southbound carriageways from a point 1.4 kilometres or thereby south of the junction with the road to Crubenmore Lodge, northwards to a point 300 metres or thereby south of the junction with the road to Catlodge, a distance of 4.3 kilometres or thereby.

**Prohibitions on use and overtaking and a 50 mph speed restriction.**


28. The northbound and southbound carriageways from a point 3.7 kilometres or thereby south of the A822 Amulree Road at the Pass of Birnam, Dunkeld southwards for a distance of 2.86 kilometres or thereby.

29. From its junction with the A924 south of Pitlochry northwards to a point 1.4 kilometres or thereby north of its northernmost junction with the A924 Blairgowrie Road north of Pitlochry, a distance of 5.47 kilometres or thereby.

30. From its junction with the A86 Spean Bridge – Kingussie Trunk Road at Kingussie northwards to its junction with the A95 Granish – Keith Trunk Road at Granish, a distance of 20.88 kilometres or thereby.

31. From a point 4.8 kilometres or thereby south of its northernmost junction with the B9154 Moy Road south of Daviot southwards to a point 370 metres or thereby south of its northernmost junction with the unclassified road to Tomatin, a distance of 8.6 kilometres or thereby.

32. The northbound off slip road leading to Raigmore Roundabout, Inverness, a distance of 450 metres or thereby.



33. The northbound on slip road leading from Raigmore Roundabout, Inverness, a distance of 334 metres or thereby.

34. The southbound off slip road leading to Raigmore Roundabout, Inverness, a distance of 440 metres or thereby.

35. The southbound on slip road leading from Raigmore Roundabout, Inverness, a distance of 452 metres or thereby.

36. From its junction with the A835/A893 Tore – Ullapool Trunk Road at Tore Roundabout, Tore northwards to its junction with the B817 Alness Road at Alness, a distance of 21.65 kilometres or thereby.

37. From its junction with the A839 Lairg Road south of Golspie northwards to its junction with The Golf Road, Brora, a distance of 15.18 kilometres or thereby.

**Prohibitions on use and overtaking and a 30 mph speed restriction and 10 mph when there is convoy working.**

**The following length of the A99 Latheron – Wick Trunk Road:**

38. From its junction with the M9/A9 Edinburgh – Stirling – Thurso Trunk Road at Latheron northwards to its junction with the A882 Thurso Road, Wick, a distance of 27 kilometres or thereby.

**Prohibitions on use and overtaking and a 30 mph speed restriction and 10 mph when there is convoy working.**

