

---

SCOTTISH STATUTORY INSTRUMENTS

---

2009 No. 389

**ROADS AND BRIDGES**

The A68 Trunk Road (Old Dalkeith Road, Midlothian)  
(Redetermination of Means of Exercise of Public Right of Passage) Order 2009

*Made*  
*Coming into force*

*6<sup>th</sup> November 2009*  
*16<sup>th</sup> November 2009*

The Scottish Ministers make the following Order in exercise of the powers conferred by sections 2(1) and 152(2) of the Roads (Scotland) Act 1984(a) and all other powers enabling them to do so.

**Citation and Commencement**

1. This Order may be cited as the A68 Trunk Road (Old Dalkeith Road, Midlothian) (Redetermination of Means of Exercise of Public Right of Passage) Order 2009 and comes into force on 16<sup>th</sup> November 2009.

**Redetermination of Means of Exercise of Public Right of Passage**

2. The lengths of road in Midlothian specified in the Schedule to this Order, at present footways, shall become cycle tracks, the right of passage being exercisable on pedal cycle and foot only.



J G BARTON  
A member of the staff of the Scottish Ministers

Transport Scotland  
Buchanan House  
58 Port Dundas Road  
Glasgow  
G4 0HF  
6<sup>th</sup> November 2009

---

(a) 1984 c.54. The functions of the Secretary of State were transferred to the Scottish Ministers by virtue of section 53 of the Scotland Act 1998 (c.46)

**ROAD OVER WHICH MEANS OF EXERCISE OF PUBLIC  
RIGHT OF PASSAGE IS TO BE REDETERMINED**

1. That length of footway on the east side of the A68 Edinburgh – Carter Bar Trunk Road from its junction with the A720 Edinburgh City Bypass at Sheriffhall Roundabout to its junction with the Kings Gate private access, a distance of 410 metres or thereby, as indicated by sawtooth hatching between points “A” and “B” on the plan numbered A68-REDETERMINE-CYCLE-001 and entitled “The A68 Trunk Road (Old Dalkeith Road, Midlothian) (Redetermination of Means of Exercise of the Public Right of Passage) Order 2009 ” signed with reference to this Order.
2. That length of footway on the east side of the A68 Edinburgh – Carter Bar Trunk Road from its junction with the Kings Gate private access to its junction with the northernmost junction with Lugton Brae, a distance of 325 metres or thereby, as indicated by sawtooth hatching between points “C” and “D” on the said plan.
3. That length of footway on the east side of the A68 Edinburgh – Carter Bar Trunk Road from its junction with the northernmost access to Lugton Brae to the southern access of Lugton Brae, a distance of 480 metres or thereby, as indicated by sawtooth hatching between points “E” and “F” on the said plan.

PRESS NOTICE

**ROADS (SCOTLAND) ACT 1984**

**THE A68 TRUNK ROAD (OLD DALKEITH ROAD, MIDLOTHIAN)  
(REDETERMINATION OF MEANS OF EXERCISE OF PUBLIC RIGHT OF  
PASSAGE) ORDER 2009**

NOTICE IS HEREBY GIVEN THAT, on 6<sup>th</sup> November 2009 the Scottish Ministers, in exercise of the powers conferred on them by section 71(2) of the Roads (Scotland) Act 1984 made the above-mentioned Order.

COPIES of the Order as made and the accompanying plan have been deposited at the offices of Transport Scotland, Buchanan House, 58 Port Dundas Road, Glasgow, G4 0HF; BEAR Scotland Ltd, unit 6a Dryden Road, Bilston Glen, Midlothian, EH20 9TY and at Dalkeith Library, White Hart Street, Dalkeith, Midlothian, EH22 1AE may be inspected, free of charge, during normal business hours, until 18<sup>th</sup> December 2009.

The effect of the Order is as stated in Notice 1501/506 in the Edinburgh Gazette Number 26558 and in The Midlothian Advertiser dated 21<sup>st</sup> November 2008.

The Order comes into operation on 16<sup>th</sup> November 2009.


A handwritten signature in black ink, appearing to read 'J G Barton', with a large, sweeping flourish at the end.

J G BARTON

A member of the staff of the Scottish Ministers

Transport Scotland  
Buchanan House  
58 Port Dundas Road  
Glasgow  
G4 0HF

It is certified that the instrument known as The A68 Trunk Road (Old Dalkeith Road, Midlothian) (Redetermination of means of exercise of public right of passage) Order 2009 is a local instrument.

A handwritten signature in black ink, appearing to read 'J G Barton', with a long horizontal line extending to the left.

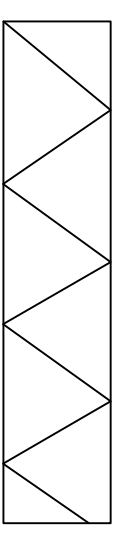
J G BARTON  
A member of the staff of the Scottish Ministers

Transport Scotland  
Buchanan House  
Glasgow  
G4 0HF  
6<sup>th</sup> November 2009

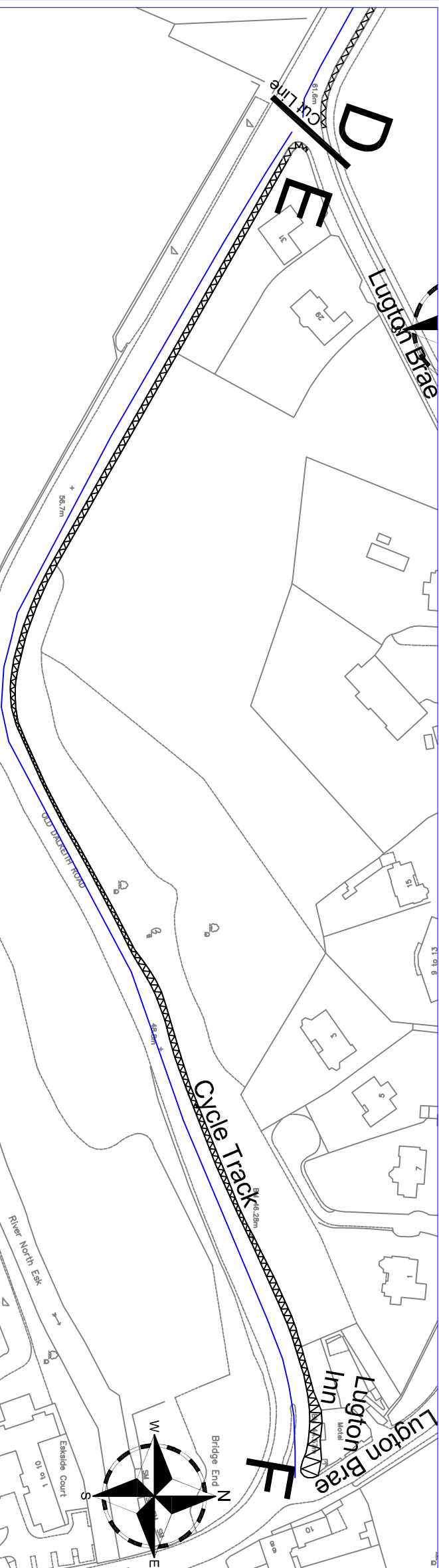
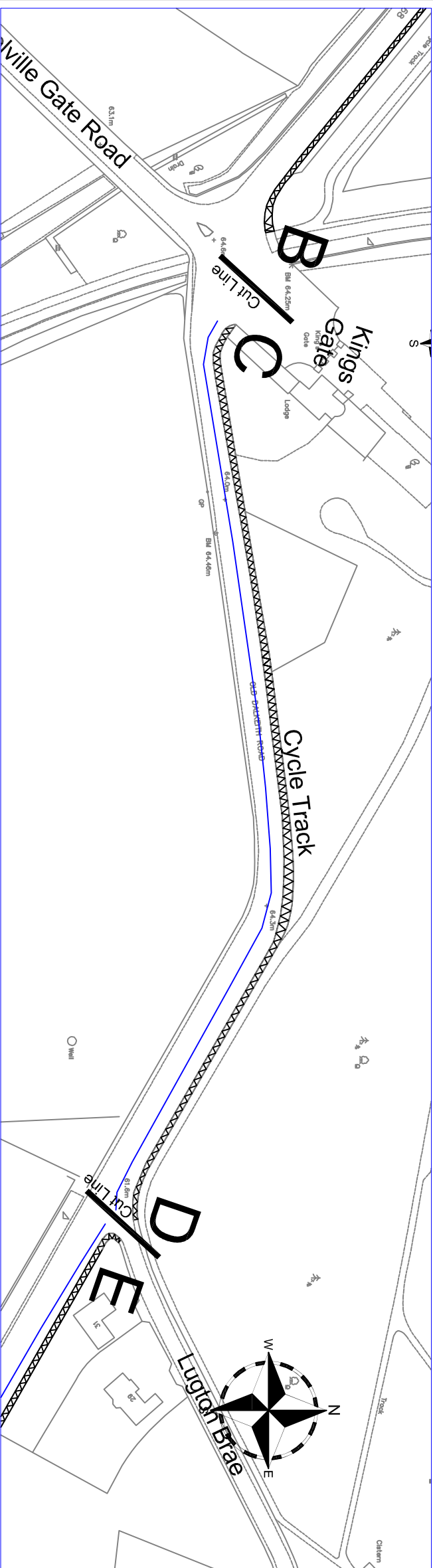
Drawing Number


A68-REDETERMINE-CYCLE-001

## LEGEND



Footway to be redetermined as shared use cycle track.



Rev.	Date			
Status				
Rev.				
Client	 <b>TRANSPORT SCOTLAND</b>			
Project	A68			
Title	The A68 Trunk Road (Old Dalkeith Road, Midlothian) (Redetermination of Means of Exercise of Public Right of Passage) Order 200			
Drawing No.	A68-REDETERMINE-CYCLE-001			
Scale	1:2000			
	Drawn I King	Checked E Hill	Date June 2008	Approved Appr