

2011 No. 294

ROAD TRAFFIC

**The A68 Trunk Road (St Boswells) (30mph and 40mph Speed
Limit) Order 2011**

Made

7th July 2011

Coming into force

18th July 2011

The Scottish Ministers make the following Order in exercise of the powers conferred by sections 84(1)(a) and 124(1)(d) of the Road Traffic Regulation Act 1984^(a) and all other powers enabling them to do so.

Citation and commencement

1. This Order may be cited as the A68 Trunk Road (St Boswells) (30mph and 40mph Speed Limit) Order 2011 and comes into force on 18th July 2011.

Restriction of Speed

2.-(1) No person shall drive any motor vehicle at a speed exceeding 30mph on the length of road specified in Part 1 of the Schedule to this Order.

(2) No person shall drive any motor vehicle at a speed exceeding 40mph on the lengths of road specified in Part 2 of the Schedule.

Exemption

3. No speed restriction imposed by this Order applies to vehicles falling within regulation 3(4) of the Road Traffic Exemptions (Special Forces) (Variation and Amendment) Regulations 2011^(b) when used in accordance with regulation 3(5) of those Regulations.

^(a) 1984 c.27, section 84(1) was substituted by the Road Traffic Act 1991 (c.40), section 45(2). The Scottish Ministers are the traffic authority by virtue of section 121A of the Road Traffic Regulation Act 1984 (c.27) (inserted by the New Roads and Street Works Act 1991 (c.22), Schedule 8, paragraph 70 and amended by S.I. 2001/1400) as read with section 151(1) of the Roads (Scotland) Act 1984 (c.54). The functions of the Secretary of State were transferred to the Scottish Ministers by 1999/1750.

^(b) S.I. 2011/935.

Revocation of previous Order

- 4. The A68 Trunk Road (St Boswells) (40mph Speed Limit) Order 2009(a) is revoked.**

G EDMOND

A member of the staff of the Scottish Ministers

Transport Scotland
Buchanan House
58 Port Dundas Road
Glasgow
G4 0HF
7th July 2011

SCHEDULE

PART 1

Article 2(1)

Length of Road to which 30 mph Speed Limit applies

That length of the A68 Edinburgh – Carter Bar Trunk Road at St Boswells from a point 117 metres or thereby south of its junction with the B6404 Main Street St Boswells to a point 180 metres or thereby north of the junction with the B6404 Main Street, St Boswells, a distance of 297 metres or thereby.

PART 2

Article 2(2)

Lengths of Road to which 40 mph Speed Limit applies

1. That length of the A68 Edinburgh – Carter Bar Trunk Road at St Boswells from a point 180 metres or thereby north of its junction with the B6404 Main Street St Boswells to a point 419 metres or thereby north of the junction with the B6404 Main Street, St Boswells, a distance of 239 metres or thereby.
2. That length of the A68 Edinburgh – Carter Bar Trunk Road at St Boswells from a point 117 metres or thereby south of its junction with the B6404 Main Street St Boswells to a point 100 metres or thereby south of the A699 Kelso junction, a distance of 238 metres or thereby.

PRESS NOTICE

THE A68 TRUNK ROAD (ST BOSWELLS) (30 MPH AND 40 MPH SPEED LIMIT) ORDER 2011

THE SCOTTISH MINISTERS give notice that they made the above Order under sections 84(1)(a) and 124(1)(d) of the Road Traffic Regulation Act on 7th July 2011. The Order comes into force on 18th July 2011.

The effect of the Order is as described in the Southern Reporter dated 30th September 2010 and in the Edinburgh Gazette issue number 26847 dated 1st October 2010.

This Order also revokes the A68 Trunk Road (St Boswells) (40 mph Speed Limit) Order 2009.

A copy of the Order as made and the relevant plan may be inspected free of charge until 25th August 2011 during normal working hours at the offices of Transport Scotland, Buchanan House, 58 Port Dundas Road, Glasgow, G4 0HF; St Boswells Post Office, Main Street, St Boswells, TD6 0AA; and BEAR Scotland, South East Unit, 6a Dryden Road, Loanhead, EH20 9TY.

A copy of the Order and this Notice will be available on the Transport Scotland website at www.transportscotland.gov.uk/road/policy/legal-requirements/road-and-traffic-orders/TROs



G EDMOND

A member of the staff of the Scottish Ministers

Transport Scotland
Buchanan House
58 Port Dundas Road
GLASGOW
G4 0HF

SCOTTISH STATUTORY INSTRUMENTS

2009 No. 351

ROAD TRAFFIC

The A68 Trunk Road (St Boswells) (40mph Speed Limit) Order 2009

<i>Made</i>	<i>8th October 2009</i>
<i>Coming into force</i>	<i>19th October 2009</i>

The Scottish Minister make the following Order in exercise of the powers conferred by section 84(1)(a) and section 124(1)(d) of the Road Traffic Regulation Act 1984(a), and of all other powers enabling them to do so.

They have complied with Part II of the Secretary of State's Traffic Orders (Procedure) (Scotland) Regulations 1987(b), before making this Order:

Citation and Commencement

1. This Order may be cited as the A68 Trunk Road (St Boswells) (40mph Speed Limit) Order 2009 and comes into force on 19th October 2009.

Restriction of Speed

2. No person shall drive any motor vehicle at a speed exceeding 40mph on the length of road specified in the Schedule to this Order.

(a) 1984 c 27 section 84(1) was substituted by the Road Traffic Act 1991(c.40),section 45 (2) (a)The Scottish Ministers are the traffic authority by virtue of section 121A of the Road Traffic Regulation Act 1984 (c.27) (inserted by the New Roads and Street Works Act 1991 (c.22), Schedule 8, paragraph 70 and amended by the Scotland Act 1998 (Consequential Modifications) Order 2001 (S.I. 2001/1400) as read with section 151(1) of the Roads (Scotland) Act 1984 (c.54). The functions of the Secretary of State were transferred to the Scottish Ministers by the Scotland Act 1998 (Transfer of Functions to the Scottish Ministers etc.) Order 1999 (S.I. 1999/1750).

(b) S.I. 1987/2244.

Revocation of previous Order

3. The A68 Trunk Road (St Boswells) (40mph Speed Limit) Order 2004(a) is hereby revoked.

Graham Edmund

G EDMOND

A member of the staff of the Scottish Ministers

Transport Scotland
Buchanan House
58 Port Dundas Road
Glasgow
G4 0HF
8th October 2009

SCHEDULE

That length of the A68 Edinburgh – Carter Bar Trunk Road at St Boswells from a point 100 metres or thereby south of it's junction with the A699 Kelso Junction to a point 417 metres or thereby north of the junction with the B6404 Main Street, St Boswells, a distance of 777 metres or thereby.

PRESS NOTICE

THE A68 TRUNK ROAD (ST BOSWELLS) (40MPH SPEED LIMIT) ORDER 2009

THE SCOTTISH MINISTERS give notice that on 8th October 2009 they made the above Order under section 84(1)(a) of the Road Traffic Regulation Act 1984.

The effect of the Order is as described in Notice 1501/265 in the Edinburgh Gazette issue number 26299 and the Southern Reporter dated 10th August 2007. The Order comes into force on 19th October 2009.

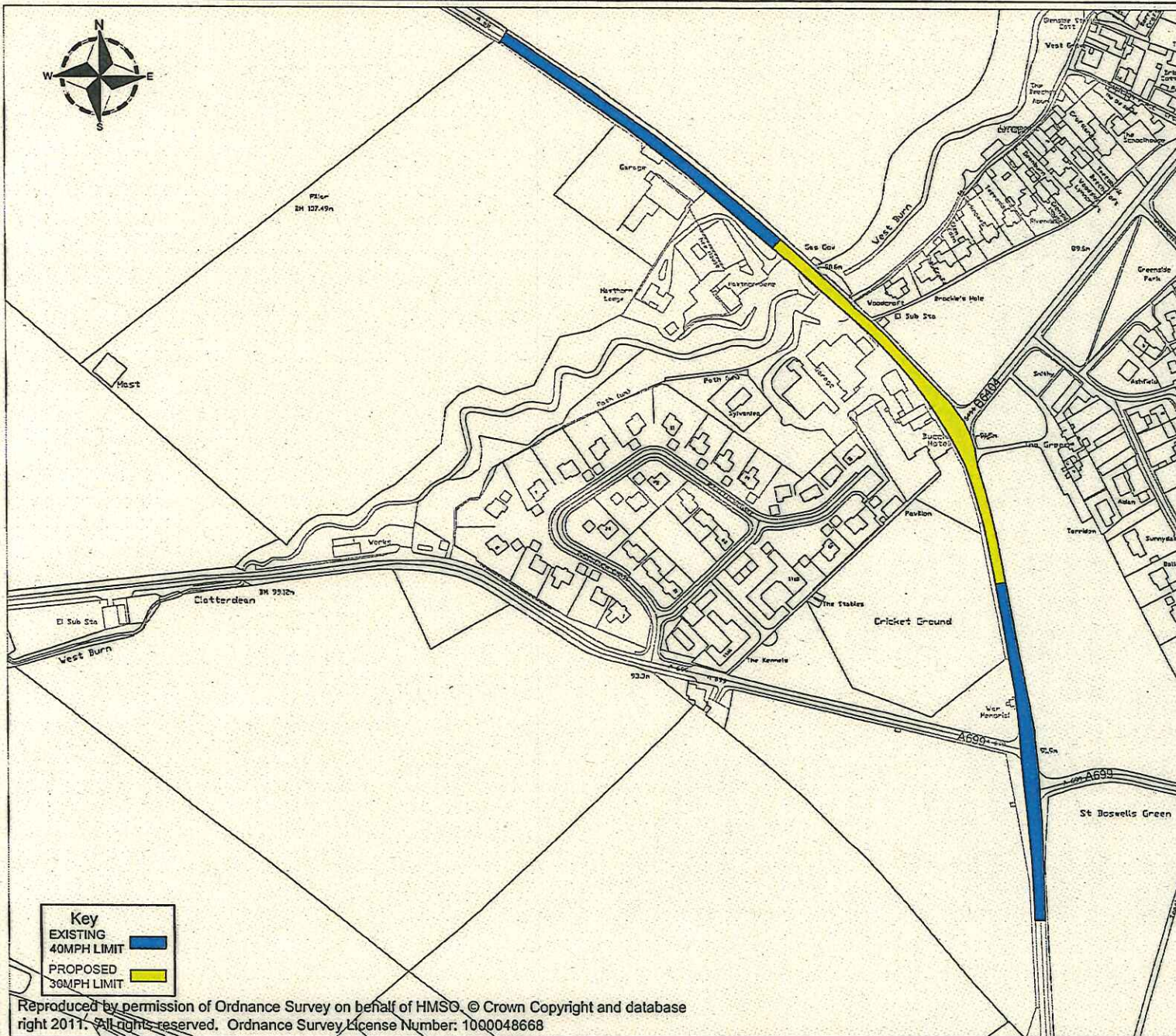
A copy of the Order as made, together with the relevant plan and a copy of the existing Order which has been revoked, may be inspected free of charge during normal business hours until 20th November 2009 at the offices of Transport Scotland, Buchanan House, 58 Port Dundas Road, Glasgow, G4 0HF, BEAR, Scotland, South East Unit, 6a Dryden Road, Bilston Glen, Loanhead, EH20 9TY and St Boswells Post Office, Main Street, St Boswells, Melrose, Roxburghshire, TD6 0AA.

Adam Edwards

G EDMOND


A member of the staff of the Scottish Ministers

Transport Scotland
Buchanan House
58 Port Dundas Road
GLASGOW
G4 0HF




Reproduced by permission of Ordnance Survey on behalf of HMSO. © Crown Copyright and database right 2011. All rights reserved. Ordnance Survey License Number: 1000048668

Drawing Number



**TRANSPORT
SCOTLAND**

An agency of  The Scottish Government

Do not scale this drawing

Rev	Date	Checked

Status

Rev.