

2011 No. 329

ROADS AND BRIDGES

**The A78 Trunk Road (Nelson Street/Newton Street)
(Detrunking) Order 2011**

Made 9th September 2011

Coming into force 19th September 2011

The Scottish Ministers make the following Order in exercise of the powers conferred by sections 5(2) and (6) of the Roads (Scotland) Act 1984(a) and all other powers enabling them to do so.

In accordance with section 5(2) of that Act, they have taken into consideration the requirements of local and national planning, including the requirements of agriculture and industry and are satisfied as to expediency.

This Order is made in accordance with the provisions of Parts I and III of Schedule 1(b) to that Act.

1. Citation and commencement

This Order may be cited as the A78 Trunk Road (Nelson Street/Newton Street) (Detrunking) Order 2011, and comes into force on 19th September 2011.

(a) 1984 c.54. The functions of the Secretary of State were transferred to the Scottish Ministers by virtue of s.53 of the Scotland Act 1998 c.(46).

(b) Part 1 of Schedule 1 was relevantly amended by the Local Government etc. (Scotland) Act 1994 (c.39), Schedule 13, Paragraph 135; the Water Industry (Scotland) Act 2002 (asp 3), schedule 7, paragraph 14; the Transport and Works (Scotland) Act 2007 (asp 8), section 24, schedule 2, paragraph 2 and schedule 3, and also by S.S.I. 1999/1 and S.S.I. 2006/614.

2. Road ceasing to be trunk road

On the date of coming into force of this Order the lengths of road described in the Schedule shall cease to be trunk road and Inverclyde Council^(a) shall become the roads authority for those lengths of road and shall enter them in their list of public roads.

R BRANNEN

A member of the staff of the Scottish Ministers

Transport Scotland
Buchanan House
58 Port Dundas Road
Glasgow
G4 0HF
9th September 2011

^(a) A council constituted under section 2 of the Local Government etc. (Scotland) Act 1994 (c39).

SCHEDULE

Article 2

INTERPRETATION

In this Schedule -

“the A78 Trunk Road” means the A78 Greenock – Prestwick Trunk Road;
“the Plan” means the plan numbered A78/10/SW/0901/036/100 entitled “The A78 Trunk Road (Nelson Street/Newton Street) (Detrunking) Order 201[]”, signed with reference to this Order and deposited at the offices of Transport Scotland, Buchanan House, 58 Port Dundas Road, Glasgow, G4 0HF.

LENGTHS OF ROAD CEASING TO BE TRUNK ROAD

1. That length of the A78 Trunk Road from a point whereby South Street roundabout Greenock meets Nelson Street, Greenock proceeding northeastwards for a distance 140 metres or thereby, as shown by black and white hatching between points A and B on the plan.
2. That length of A78 Trunk Road from the point where Newton Street, Greenock meets Nelson Street, Greenock proceeding southsoutheastwards for a distance of 110 metres or thereby, as shown by black and white hatching between points C and D on the plan.

ROADS (SCOTLAND) ACT 1984

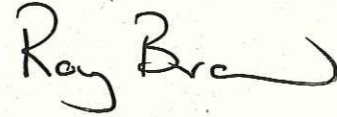
**THE A78 TRUNK ROAD (NELSON STREET/NEWTON STREET)
(DETRUNKING) ORDER 2011**

NOTICE IS HEREBY GIVEN, that the Scottish Ministers have made the following Order under sections 5(2) and (6) of the Roads (Scotland) Act 1984:

The A78 Trunk Road (Nelson Street/Newton Street)(Detrunking) Order 2011 the general effect of which will be the detrunking of existing trunk road.

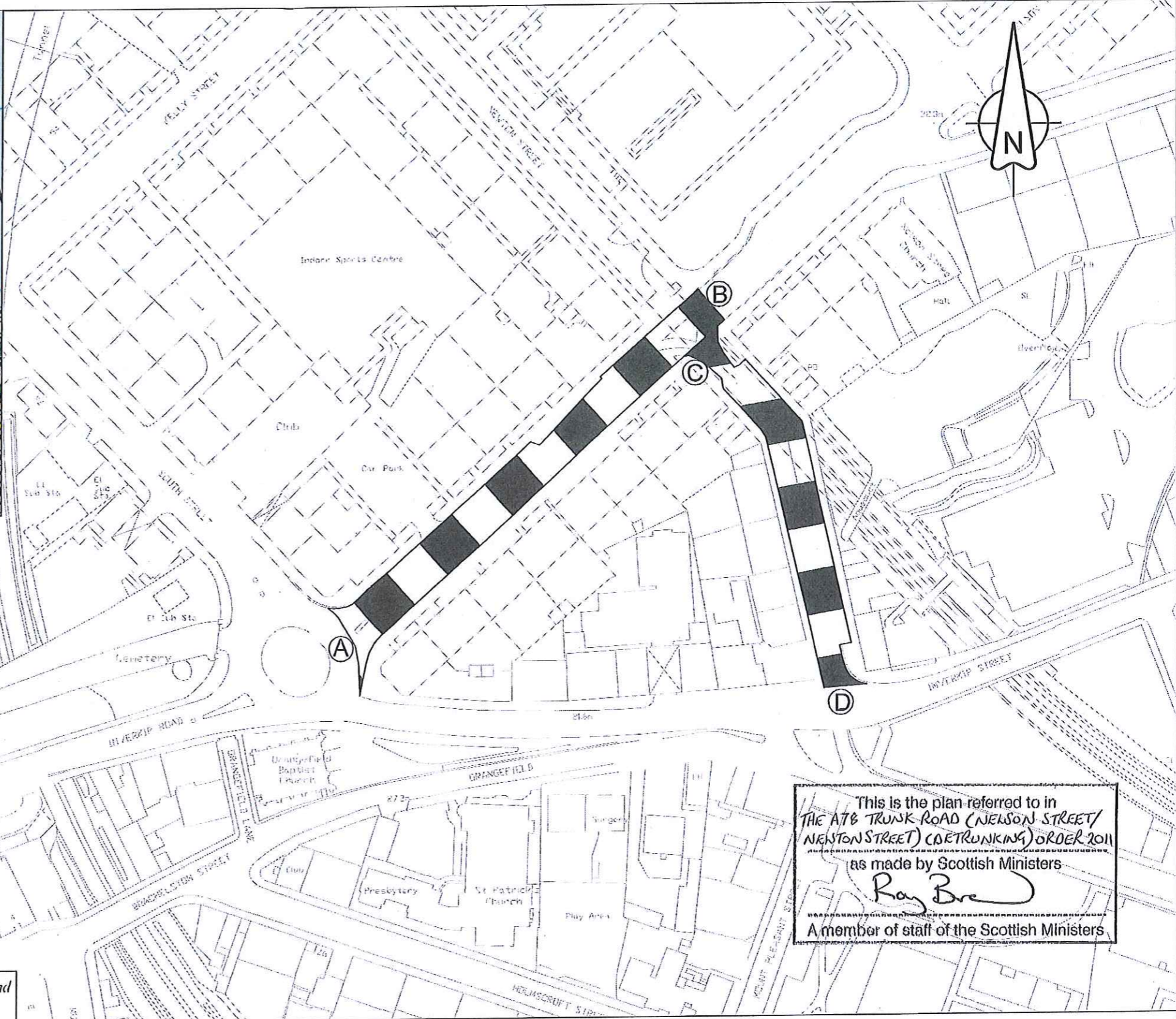
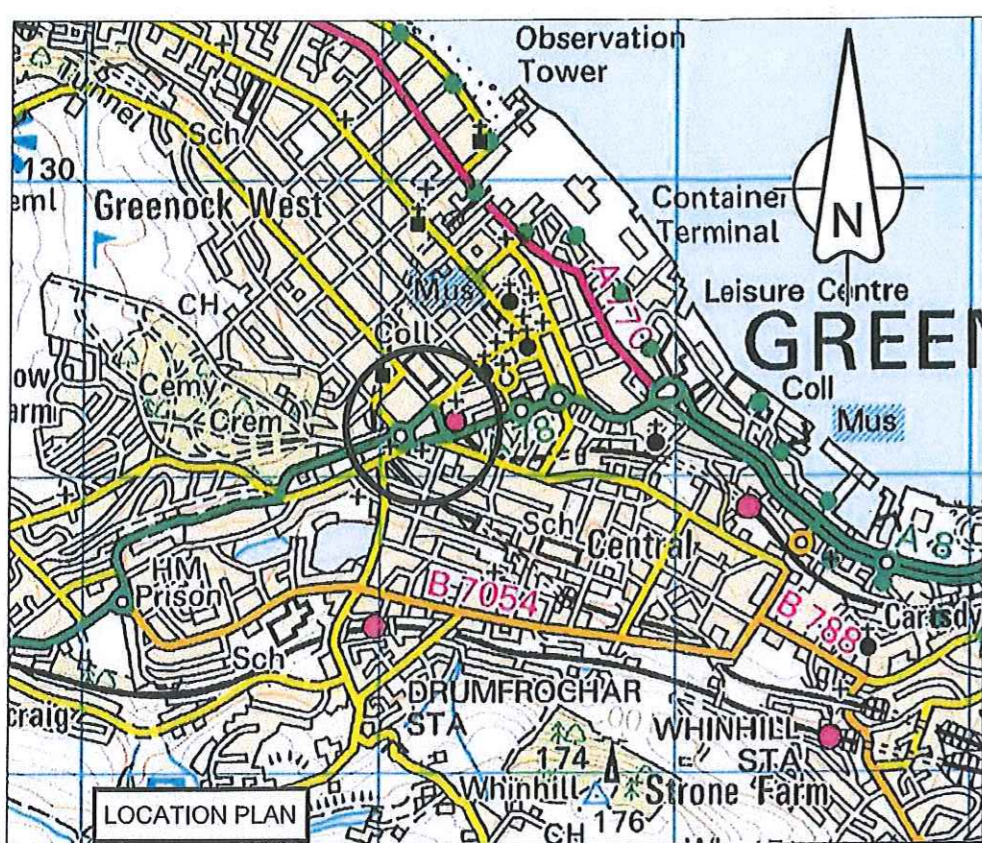
COPIES of the Order as made and the relevant plan may be inspected, free of charge, during normal business hours, until 21st October 2011 at the offices of Transport Scotland, Buchanan House, 58 Port Dundas Road, Glasgow, G4 0HF; the offices of Inverclyde Council, 24 Clyde Square, Greenock, Inverclyde PA15 1LY and Greenock Central Library, Clyde Square, Greenock, PA15 1NA.

ANY PERSON aggrieved by the Order who desires to question the validity thereof, or of any provision therein on the grounds that they are not within the powers of the Roads (Scotland) Act 1984 or that any requirement of the said Act has not been complied with in relation to the Order may within 6 weeks of the making of the Order make application to the Court of Session for the suspension of the operation of, or the quashing of, the Order or any provision contained therein.



R BRANNEN
A member of the staff of the Scottish Ministers

Transport Scotland
Buchanan House
58 Port Dundas Road
Glasgow
G4 0HF




This is the plan referred to in
**THE A78 TRUNK ROAD (NELSON STREET/
 NEWTON STREET) (DETRUNKING) ORDER 2011**
 as made by Scottish Ministers
Ray Bre
 A member of staff of the Scottish Ministers

Reproduced by permission of Ordnance Survey on behalf of HMSO. (c) Crown Copyright and database right 2011. All rights reserved. Ordnance Survey Licence Number 1000046668




SCALE 1:1250 AT A3



LEGEND

EXISTING ROAD CEASING TO BE TRUNK ROAD



**THE A78 TRUNK ROAD
 (Nelson Street/Newton Street)
 (Detrunking)
 ORDER 2011
 PLAN No. A78/10/SW/0901/036/100**