

DRUMNADROCHIT

INVERNESS

Drawing Number

A82 BALCHRAGGAN CLEARWAY PTRO

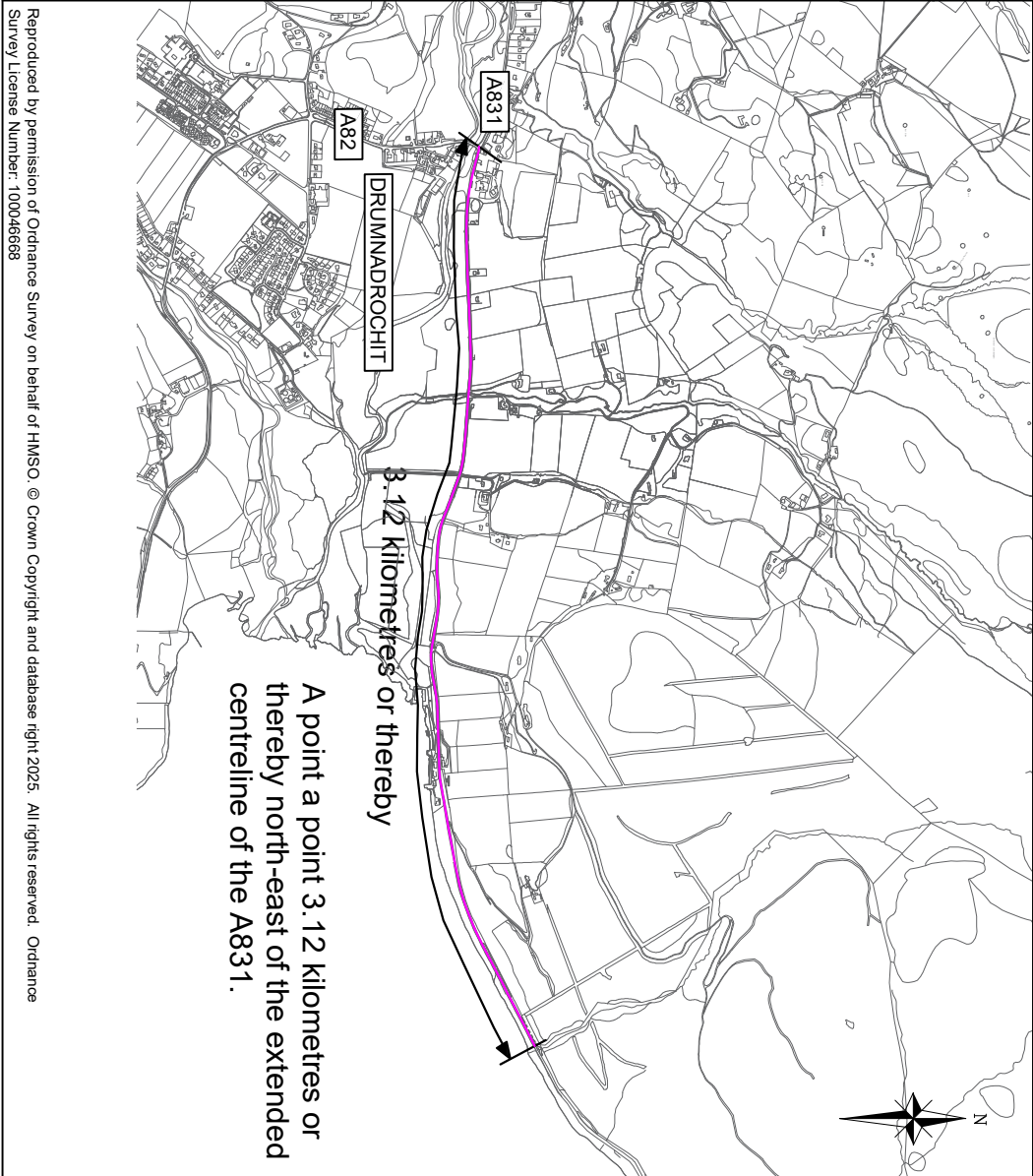
Key:

Extent of proposed Clearway Order

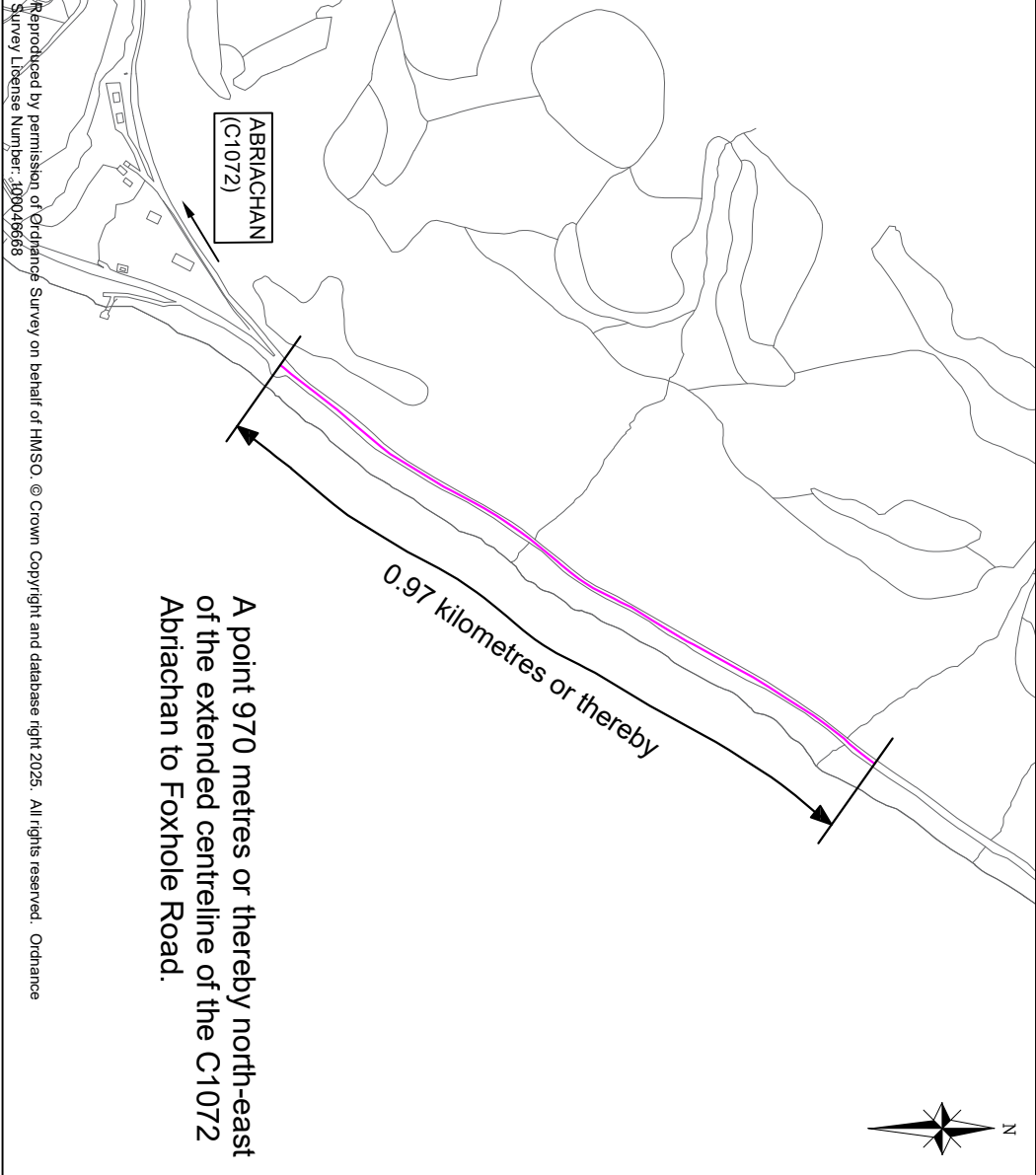
Schedule:

That length of the A82 Dalnottar – Inverness Trunk Road from a point 3.12 kilometres or thereby north-east of the extended centreline of the A831, generally in a north easterly direction to a point 970 metres or thereby in a north easterly direction of the extended centreline of the C1072 Abriachan to Foxhole Road, a distance of 6.97 kilometres or thereby.


Do not scale this drawing



A point a point 3.12 kilometres or thereby north-east of the extended centreline of the A831.



A point 970 metres or thereby north-east of the extended centreline of the C1072 Abriachan to Foxhole Road.

Rev.	Date			Checked	
Status					
INFORMATION					
Rev.					
00					
Client					
<div><div>TRANSPORT SCOTLAND COMHOIDAIL ALBA</div></div>					
Project					
A82 GLASGOW - FORT WILLIAM - INVERNESS TRUNK ROAD					
Title					
THE A82 TRUNK ROAD (BALCHRAGGAN) (CLEARWAY) ORDER 2025					
Drawing No.		A82 BALCHRAGGAN CLEARWAY PTRO			
Scale		NTS			
Designed	CS	Drawn	CS	Checked	RB
				Approved	RB
				Date	11.09.2024