







- Key**
-  Scheme Footprint
  -  Woodland
  -  Contours
  -  Ridgeline
  -  Watercourses
  -  Proposed Drainage Pond

This map is based upon Ordnance Survey material with the permission of Ordnance Survey on behalf of the Controller of the Majesty's Stationery Office. Any unauthorised reproduction infringes Crown copyright and may lead to Scottish Executive 100020540 2008.

CLIENT: TRANSPORT SCOTLAND

PROJECT TITLE: A75 TRUNK ROAD IMPROVEMENTS  
HARDGROVE TO KINMOUNT

REV	REVISIONS	BY	CHKD	APPD	DATE

DRAWING ORIGINATOR: MOUCHEL DUNDEE

DESIGN BY:	CHECKED BY:
DATE: Aug 2006	DATE: Aug 2006
DRAWN BY: M. Robertson	APPROVED BY: S. Byer
DATE: Aug 2006	DATE: Aug 2006

ENGINEER: mouchel

IN ASSOCIATION WITH: SIAAS

DRAWING TITLE: Environmental Impact Assessment  
Landscape Components

SCALE: 1:10000

DRAWING NO: Figure 8.2

REV: -