










Key

-  Scheme Footprint
-  3.1: Land capable of producing a moderate range of crops
-  3.2: Land capable of producing a moderate range of crops
-  4.1: Land capable of producing a narrow range of crops
-  4.2: Land capable of producing a narrow range of crops
-  5.2: Land capable of use as improved grassland
-  5.3: Land capable of use as improved grassland
-  6.2: Land capable of use only as rough grazings
-  Rock

This map is based upon Ordnance Survey material with the permission of Ordnance Survey on behalf of the Controller of the Majesty's Stationery Office. Any unauthorised reproduction infringes Crown copyright and may lead to Scottish Executive 100020540 2006.

CLIENT

PROJECT TITLE

DRAWING ORIGINATOR:

ENGINEER

DRAWING TITLE



A75 TRUNK ROAD IMPROVEMENTS
HARDGROVE TO KINMOUNT

REV	REVISIONS	BY	CHKD	APPD	DATE

DESIGN BY:		CHECKED BY:	
DATE:	Aug 2006	DATE:	Aug 2006
DRAWN BY:	M. Robertson	APPROVED BY:	S. Byer
DATE:	Aug 2006	DATE:	Aug 2006

MOUCHEL DUNDEE		ENGINEER	
DESIGN BY:		DATE:	Aug 2006
DRAWN BY:	M. Robertson	APPROVED BY:	S. Byer
DATE:	Aug 2006	DATE:	Aug 2006

SCALE	DRAWING NO	REV
1:10000	Figure 9.1	-

Environmental Impact Assessment
Agricultural Land Use Capability

IN ASSOCIATION WITH
SIAS