










This map is based upon Ordnance Survey material with the permission of Ordnance Survey on behalf of the Controller of Her Majesty's Stationary Office © Crown copyright. Any unauthorised reproduction infringes Crown copyright and may lead to prosecution or civil proceedings. Scottish Executive 100020540 2008.

Landowners:

	Owner - Oakbank Cottage Carrutherstown DG1 4LQ		Owner - Hoddam and Kimmount Estate Hoddam Lockerbie DG11 1BE
	Owner - Unknown Occupier - The Scottish Ministers Transport Scotland Buchanan House 58 Port Dundas Road GLASGOW G4 0HF		Owner - Hoddam and Kimmount Estate Hoddam Lockerbie DG11 1BE
	Owner - Various Occupier - Durfries and Galloway Council		Owner - Stenlies Carrutherstown DG1 4LQ
	Owner - Hardgrove Farms Ltd Hardgrove Carrutherstown DG1 4NT		Owner - The Scottish Ministers Transport Scotland Buchanan House 58 Port Dundas Road GLASGOW G4 0HF
	Owner - Hoddam and Kimmount Estate Hoddam Lockerbie DG11 1BE		

CLIENT PROJECT TITLE: A75 TRUNK ROAD IMPROVEMENTS HARDGROVE TO KINMOUNT

DRAWING ORIGINATOR: MOUCHEL DUNDEE

ENGINEER: mouchel

REV	REVISIONS	BY	CHGD	APPD	DATE

DESIGN BY:	CHECKED BY:	DIF
DATE:	DATE:	JAN 07
DRAWN BY:	APPROVED BY:	SB
DATE:	DATE:	JAN 07

DRAFT	PRELIMINARY	TENDER	CONTRACT
<input checked="" type="checkbox"/>	<input type="checkbox"/>	<input type="checkbox"/>	<input type="checkbox"/>

ENVIRONMENTAL IMPACT ASSESSMENT
LAND OWNERSHIP AND OCCUPIER
INFORMATION (Sheet 3 of 4)

SCALE: 00/400 DRAWING NO: Figure 9.2

