













# Figure 8.3

**Figure Title:**  
Protected Species Map

**Project:**  
A68 Pathhead to Tynehead Road Improvement Scheme

**Key**

-  Mainline Scheme Extent
-  Survey Boundary
-  Existing Woodland
-  Bat Target note
-  Otter Field Sign - 2007
-  Otter Holt - 2007
-  Other Feature of Note - 2007
-  Otter Field Sign - 2004
-  Other Feature of Note - 2004
-  Bird Target Note
-  Other Faunal Species
-  Brown Hare Target note

Scale: 1:11,000

Drawn by: MCG

Checked by: DK

Approved by: RM

Date: 10.05.2007

The material in this plot is based upon an Ordnance Survey map with the permission of the Controller of Her Majesty's Stationery Office

Crown Copyright Reserved  
Licence No. AL 52476A0001

**mouchelparkman** 

Young Associates  
75 Trafalgar Lane  
Leith  
Edinburgh  
EH6 4DQ

