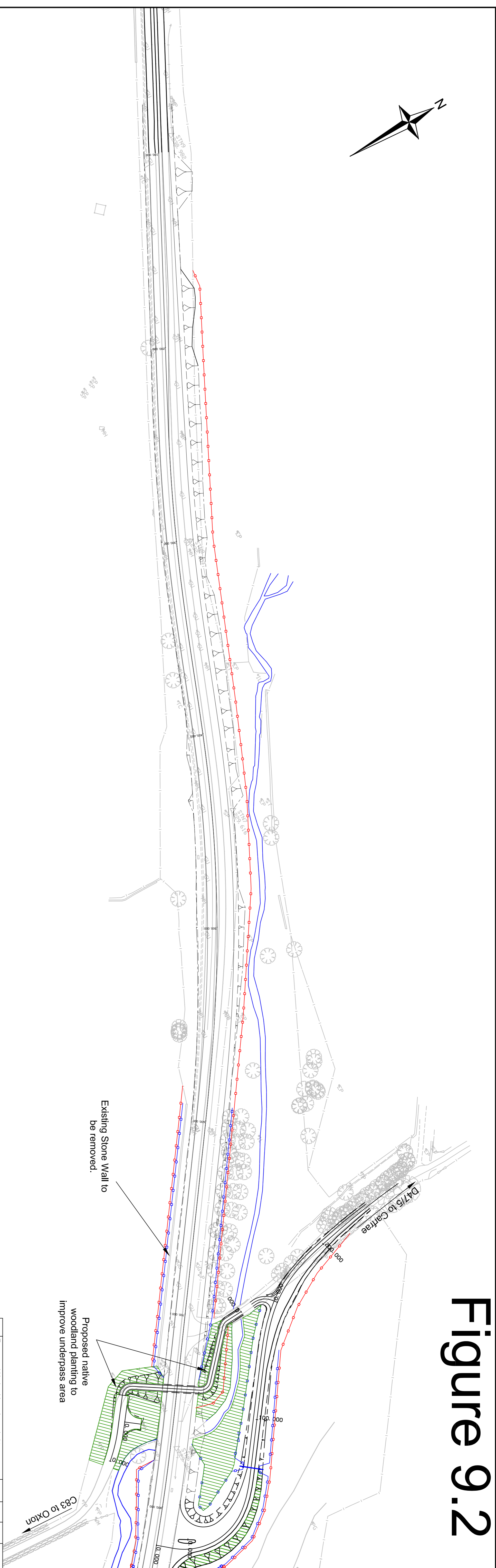



Figure 9.2




REV	REVISIONS	BY	CHKD	APPD	DATE
F	Fence and Hedge Lines Amended to Match Revised CPO & design	MP	DM	DM	07/08
E	Mainline Widened & New Side Road Added and Landscaping Added	MP	DM	DM	09/07
D	Scheme Extended North by 140m	SP	DM	PF	06/06
C	Mainline 1 in 2.5 Slope Incorporated & Underpass Alignment Revised	SP	DM	PF	04/06
B	D47/5 Amended & Details of Landscape Proposals Revised	SP	DM	PF	03/06
A	Landscape Proposals Updated & D47/5 Amended	SP	DM	PF	02/06

CLIENT



ENGINEER



DRAWING ORIGINATOR



PROJECT TITLE
Soutra South to Oxton Improvement

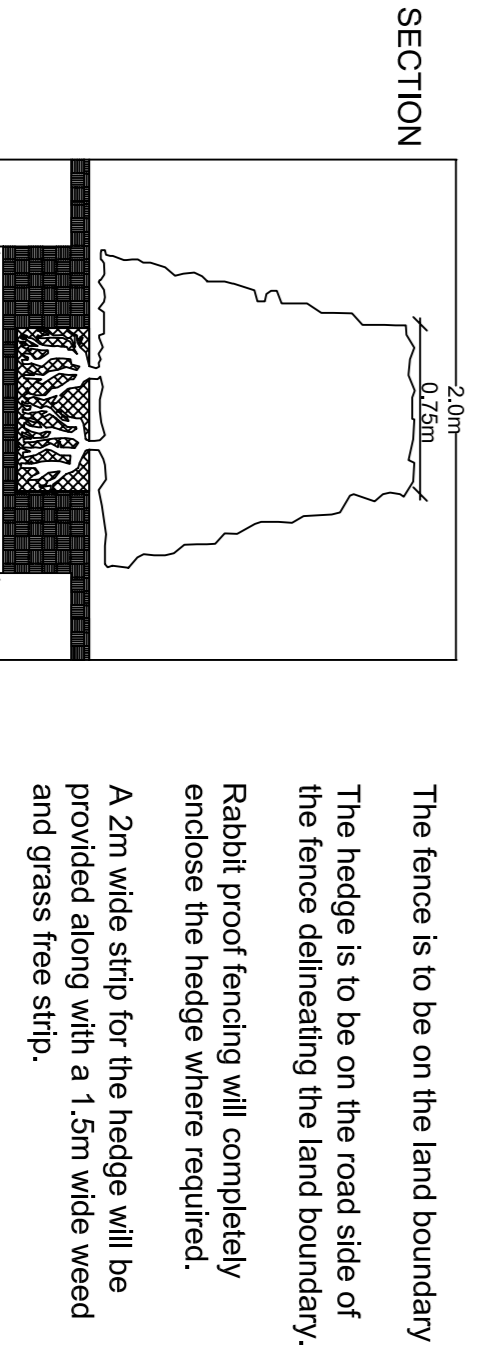
DRAWING TITLE
Indicative Landscape Plan (Sheet 1 of 3)

SCALE: A1 1:1000 A3 1:2000

DESIGN BY:	L MacKenzie	CHECKED BY:	D Murphy
DATE:	12/05	DATE:	12/05
DRAWN BY:	S Peifers	APPROVED BY:	P Frankland
DATE:	12/05	DATE:	12/05
DRAFT	PRELIMINARY	TENDER	CONTRACT
PROJECT NUMBER	DRAWING NUMBER	REV	
DS03_114	140	F	

HEDGEROW NOTES

The fence is to be on the land boundary
 The hedge is to be on the road side of the fence delineating the land boundary.
 Rabbit proof fencing will completely enclose the hedge where required.
 A 2m wide strip for the hedge will be provided along with a 1.5m wide weed and grass free strip.



KEY:

-  Boundary Fence
-  Mammal Fencing
-  Badger Tunnel 600mm Ø
-  Proposed Woodland Planting
-  Proposed Reed Bed
-  Proposed Hedgerows
-  Existing Tree
-  Existing Tree to be Removed
-  Proposed New Tree