



- Legend**
- North Corridor Option 1
 - North Corridor Option 2
 - Cut and Cover Solution
 - Pathways/Roads
 - Receptors

Client


TRANSPORT SCOTLAND

An agency of  The Scottish Government

JACOBS **ARUP**

Project
FORTH REPLACEMENT CROSSING

Drawing title
**Visual Impacts
Forth Replacement Bridge**

Drawing Status
FINAL

Scale
1:25,000 @A3 DO NOT SCALE

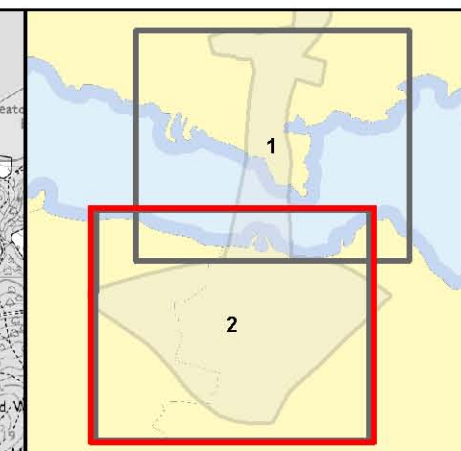
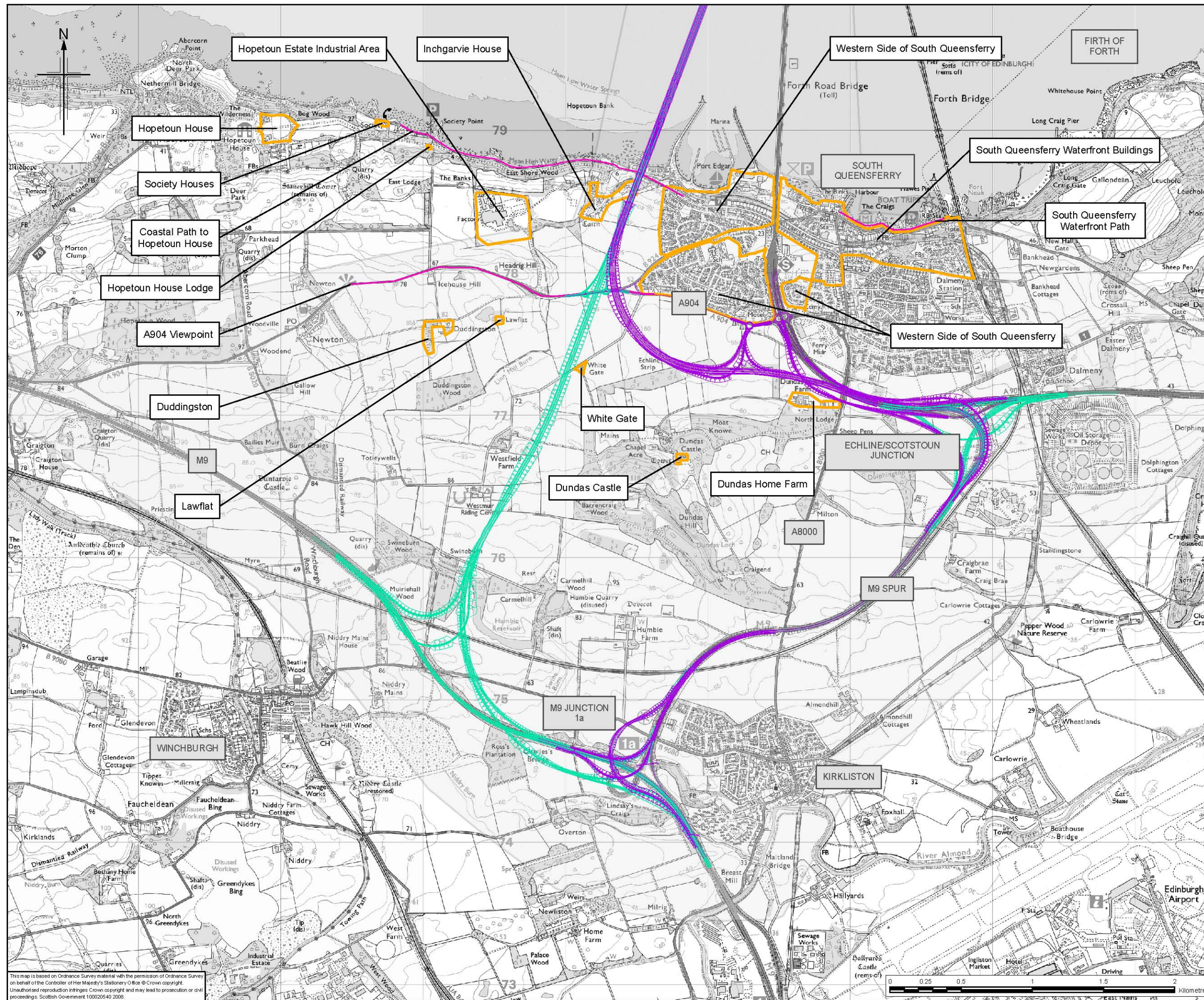
Client no.
RD001675

Drawing number
FIGURE 11.1a

Rev
0


This drawing is not to be used in whole or part other than for the intended purpose and project as defined on this drawing. Refer to the contract for full terms and conditions.


This map is based on Ordnance Survey material with the permission of Ordnance Survey on behalf of the Controller of Her Majesty's Stationery Office © Crown copyright. Unauthorised reproduction infringes Crown copyright and may lead to prosecution or civil proceedings. Scottish Government 100020540 2008.



- Legend**
- South Corridor Option 1
 - South Corridor Option 2
 - Pathways/Roads
 - Receptors

Client


TRANSPORT SCOTLAND

An agency of  The Scottish Government

JACOBS **ARUP**

Project
FORTH REPLACEMENT CROSSING

Drawing title
**Visual Impacts
Forth Replacement Bridge**

Drawing Status
FINAL

Scale
1:25,000 @ A3 DO NOT SCALE

Client no.
RD001675

Drawing number
FIGURE 11.1b

Rev
0

This drawing is not to be used in whole or part other than for the intended purpose and project as defined on this drawing. Refer to the contract for full terms and conditions.

This map is based on Ordnance Survey data with the permission of Ordnance Survey on behalf of the Controller of Her Majesty's Stationery Office © Crown copyright. Unauthorised reproduction infringes Crown copyright and may lead to prosecution or civil proceedings. Scottish Government 100020540 2008.