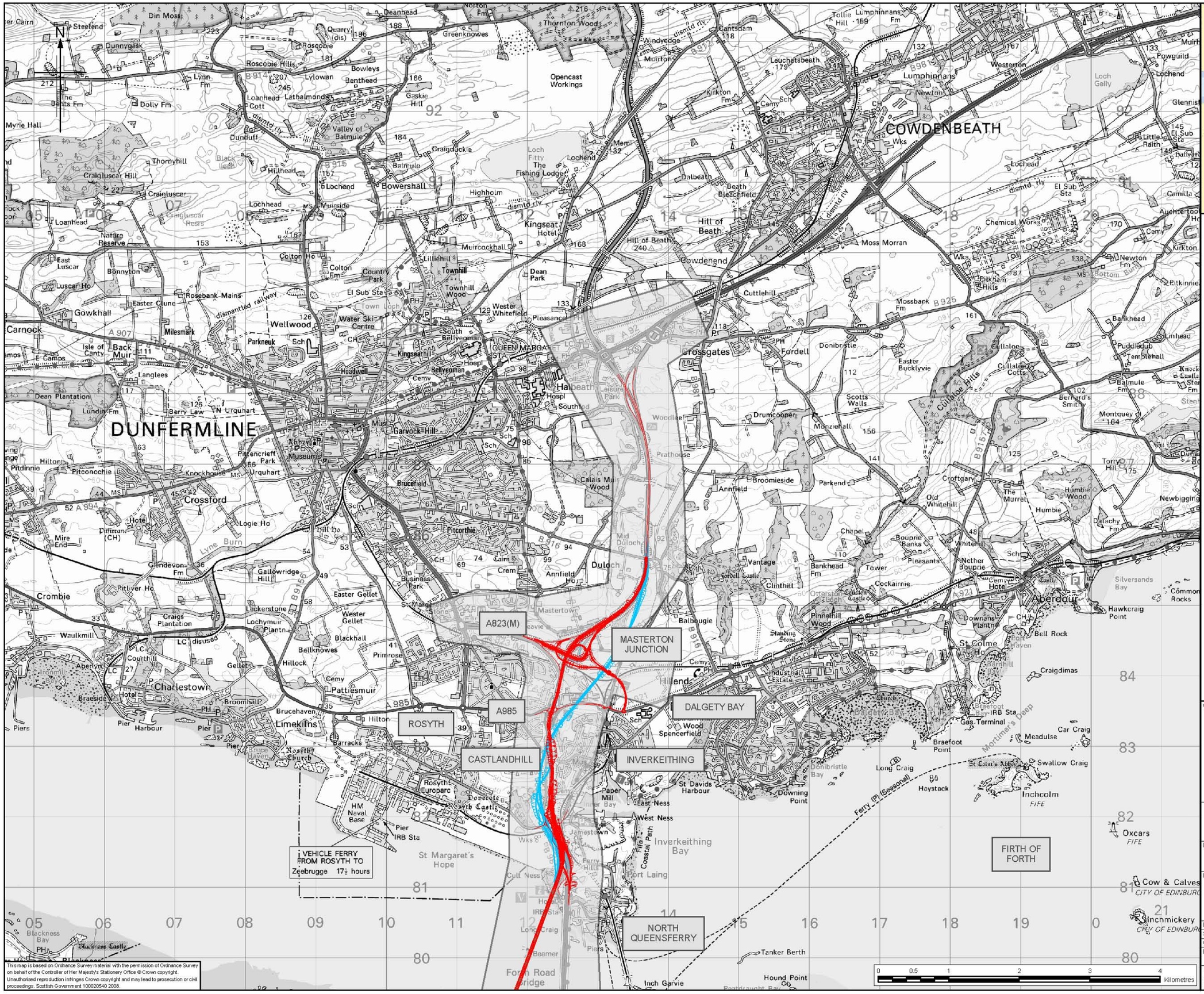

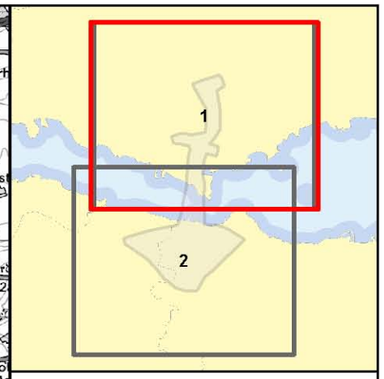

Legend

- North Corridor Option 1
- North Corridor Option 2
- South Corridor Option 1
- South Corridor Option 2
- Study Area

This map is based on Ordnance Survey material with the permission of Ordnance Survey on behalf of the Controller of Her Majesty's Stationery Office © Crown copyright. Unauthorised reproduction infringes Crown copyright and may lead to prosecution or civil proceedings. Scottish Government 100020540 2008.

Client

TRANSPORT SCOTLAND

An agency of The Scottish Government

JACOBS ARUP

Project

FORTH REPLACEMENT CROSSING

Drawing title

Study Area

Drawing Status	FINAL		
Scale	1:50,000	@A3	DO NOT SCALE
Client no.	RD001675		
Drawing number	**FIGURE 5.1a**		Rev 0

This drawing is not to be used in whole or part other than for the intended purpose and project as defined on this drawing. Refer to the contract for full terms and conditions.

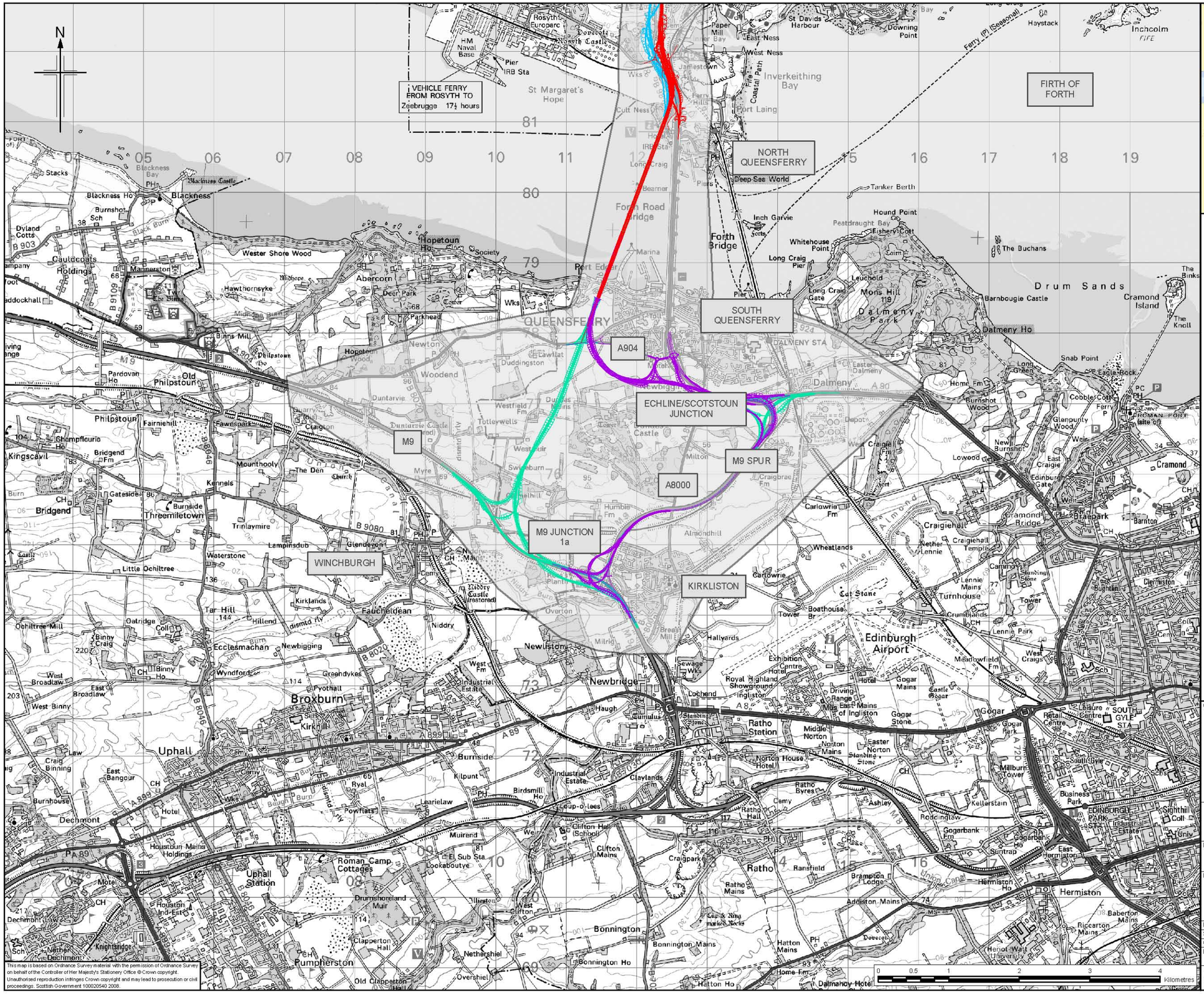

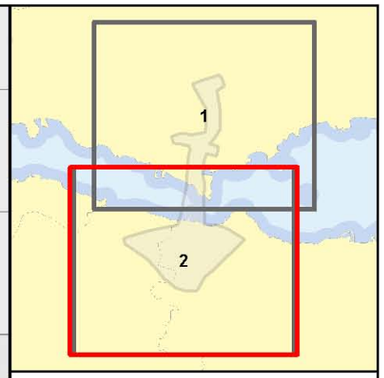

Legend

- North Corridor Option 1
- North Corridor Option 2
- South Corridor Option 1
- South Corridor Option 2
- Study Area

This map is based on Ordnance Survey material with the permission of Ordnance Survey on behalf of the Controller of Her Majesty's Stationery Office © Crown copyright. Unauthorised reproduction infringes Crown copyright and may lead to prosecution or civil proceedings. Scottish Government 100020540 2008.

Client

TRANSPORT SCOTLAND

An agency of The Scottish Government

JACOBS ARUP

Project

FORTH REPLACEMENT CROSSING

Drawing title

Study Area

Drawing Status	FINAL		
Scale	1:50,000 @A3	DO NOT SCALE	
Client no.	RD001675		
Drawing number	**FIGURE 5.1b**		Rev 0

This drawing is not to be used in whole or part other than for the intended purpose and project as defined on this drawing. Refer to the contract for full terms and conditions.