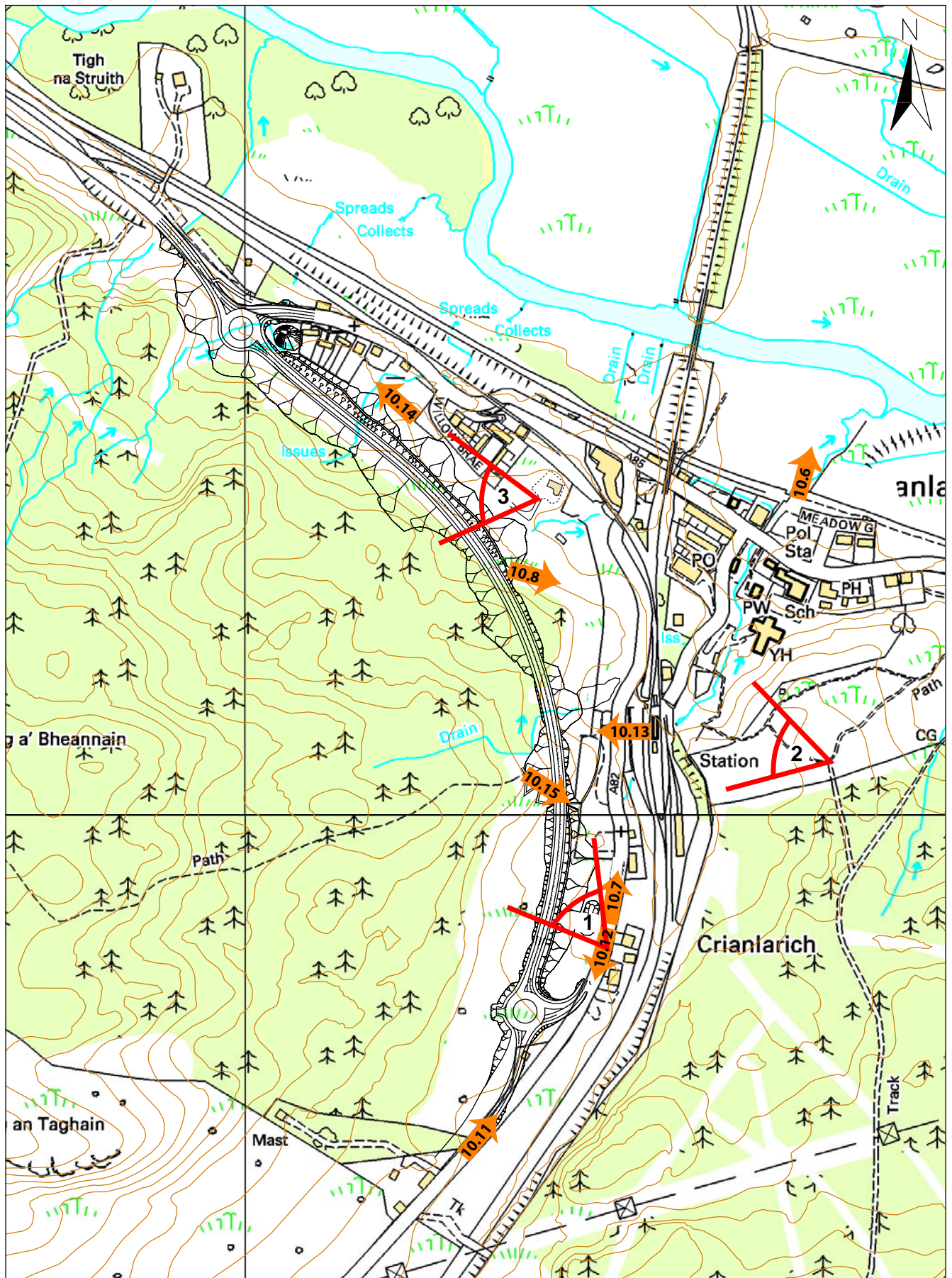




This map is based on Ordnance Survey material with the permission of the Controller of Her Majesty's Stationary Office © Crown copyright. Unauthorised reproduction infringes Crown copyright and may lead to prosecution or civil proceedings. Scottish Government 100020540 2008.



- Key:**
-  Visualisations
 -  Photos (reference to figure number in the text)

Drawn by: KM Checked by: AJF Date: 12/08

A82(T) Crianlarich Bypass
Visualisation & Photo Locations

Figure 10.20
 Scale 1 : 6 000 at A4

