




Key

 200m boundary of roads affected

 Roads which will be affected by the proposals

Designated Sites

 Special Area of Conservation (SAC)

This map is based on Ordnance Survey material with the permission of Ordnance Survey on behalf of the Controller of Her Majesty's Stationary Office (c) Crown copyright. Unauthorised reproduction infringes Crown copyright and may lead to prosecution or civil proceedings. Scottish Government 100020540 2008.

DRAWN BY:
JMM

CHECKED BY:
JG

DATE:
08/07/2008

A82 Crianlarich Bypass
Figure 14.2 : Local Air Quality Constraints

Scale 1:6,500

