


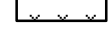












Legend

-  Proposed scheme (Stage 3 design)
-  SSSI
-  Bare ground
-  Wood & scrub
-  Tall ruderal
-  Giant hogweed [*Heracleum mantegazzianum*]
-  Reed canary-grass [*Phalaris arundinacea*]
-  Reed bed vegetation (S4)
-  Tall herb vegetation (OV26d)
-  Saltmarsh grassland (SM28)
-  SM28/MG1 - transition area
-  Mesotrophic grassland (MG1)
-  Saltmarsh vegetation (SM13)
-  Existing woodland



JACOBS ARUP

Project
**FORTH REPLACEMENT CROSSING
Environmental Statement**

Drawing title
**St. Margaret's Marsh SSSI:
Vegetation Map**

Drawing Status	FINAL	
Scale	1:5,000 @ A3	DO NOT SCALE
Client no.	RD001675	
Drawing number	FIGURE 10.3	Rev 0



This map is based on Ordnance Survey material with the permission of Ordnance Survey on behalf of the Controller of Her Majesty's Stationery Office © Crown copyright. Unauthorised reproduction infringes Crown copyright and may lead to prosecution or civil proceedings. Scottish Government 100020540 2009.

This drawing is not to be used in whole or part other than for the intended purpose and project as defined on this drawing. Refer to the contract for full terms and conditions.