



**Legend**

ug/m<sup>3</sup>



This map is based on Ordnance Survey material with the permission of Ordnance Survey on behalf of the Controller of Her Majesty's Stationery Office © Crown copyright. Unauthorised reproduction infringes Crown copyright and may lead to prosecution or civil proceedings. Scottish Government 100020540 2009.



Client

TRANSPORT SCOTLAND

An agency of The Scottish Government

**JACOBS** ARUP

Project  
**FORTH REPLACEMENT CROSSING  
Environmental Statement**

Drawing title  
2017 Do-Minimum  
Annual Mean PM<sub>10</sub> Concentration

Drawing Status: FINAL

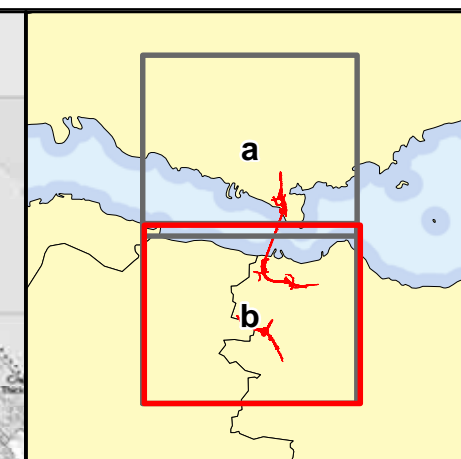
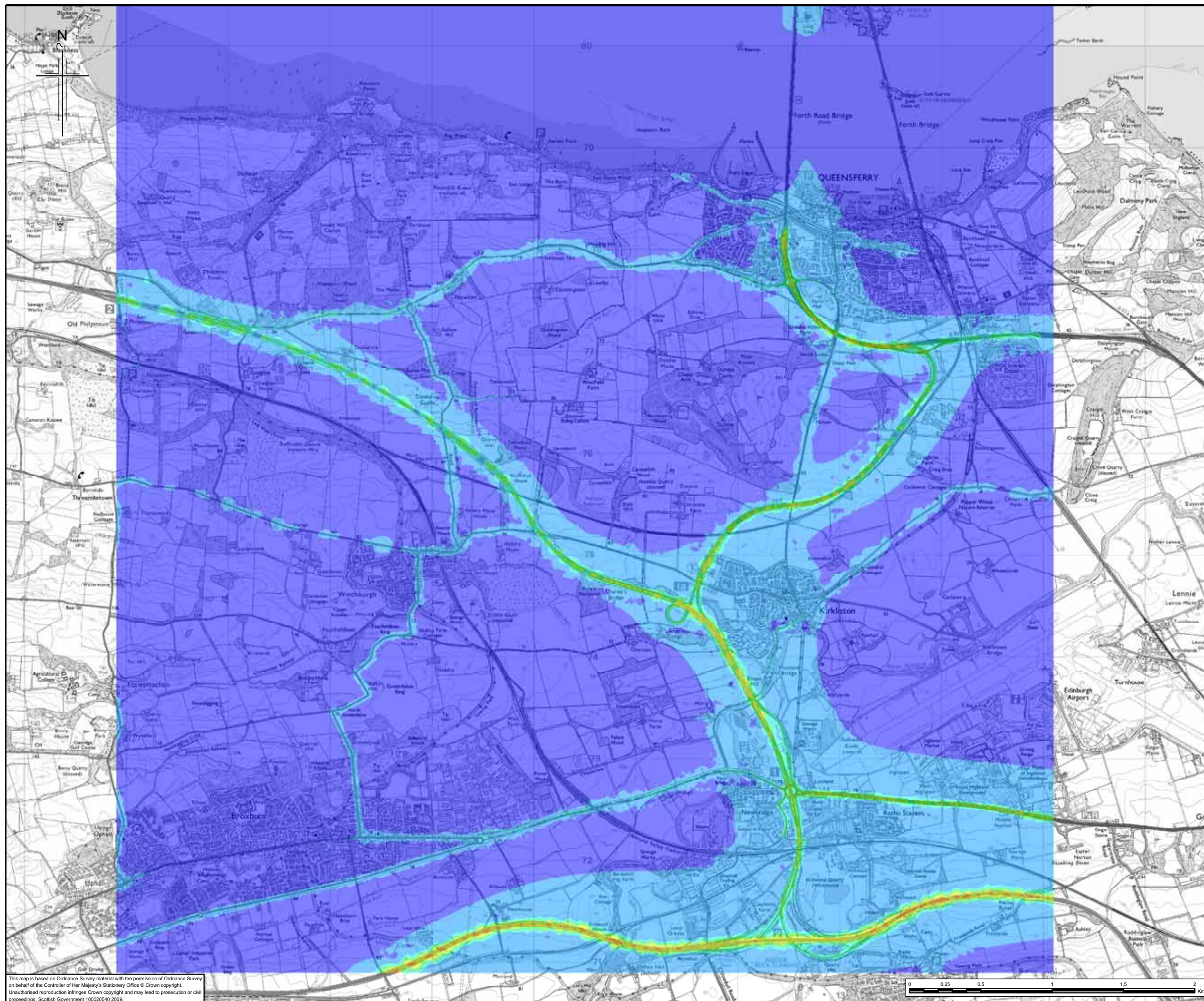
Scale: 1:35,000 @ A3 DO NOT SCALE

Client no. RD001675

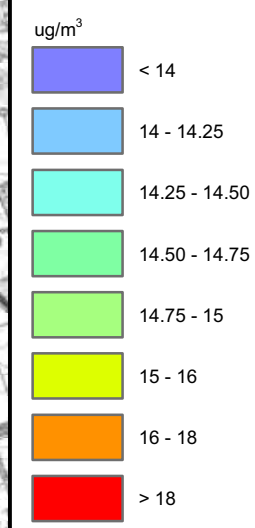
Drawing number **FIGURE 15.13a** Rev 1

This drawing is not to be used in whole or part other than for the intended purpose and project as defined on this drawing. Refer to the contract for full terms and conditions.






**Legend**



This map is based on Ordnance Survey material with the permission of Ordnance Survey on behalf of the Controller of Her Majesty's Stationery Office © Crown copyright. Unauthorised reproduction infringes Crown copyright and may lead to prosecution or civil proceedings. Scottish Government 100020540 2009.



Client



TRANSPORT SCOTLAND

An agency of  The Scottish Government

**JACOBS ARUP**

Project  
**FORTH REPLACEMENT CROSSING  
Environmental Statement**

Drawing title  
2017 Do-Minimum  
Annual Mean PM<sub>10</sub> Concentration

Drawing Status: FINAL

Scale: 1:35,000 @ A3 DO NOT SCALE

Client no. RD001675

Drawing number **FIGURE 15.13b** Rev 1

This drawing is not to be used in whole or part other than for the intended purpose and project as defined on this drawing. Refer to the contract for full terms and conditions.