

Legend

— Proposed Scheme (Stage 3 design)

ug/m³

- < 14
- 14 - 14.25
- 14.25 - 14.50
- 14.50 - 14.75
- 14.75 - 15
- 15 - 16
- 16 - 18
- > 18

This map is based on Ordnance Survey material with the permission of Ordnance Survey on behalf of the Controller of Her Majesty's Stationery Office © Crown copyright. Unauthorised reproduction infringes Crown copyright and may lead to prosecution or civil proceedings. Scottish Government 100020540 2009.



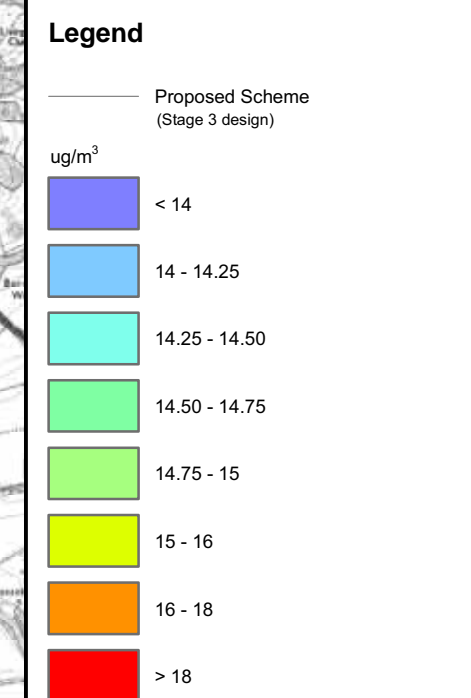
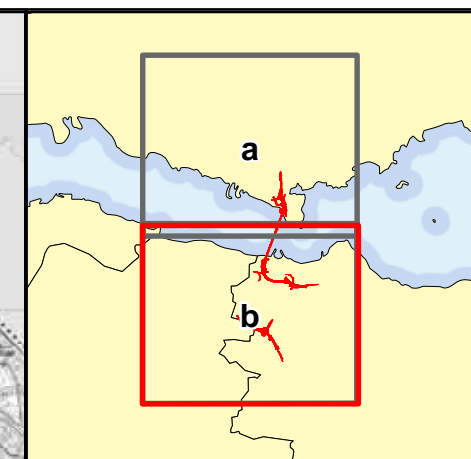
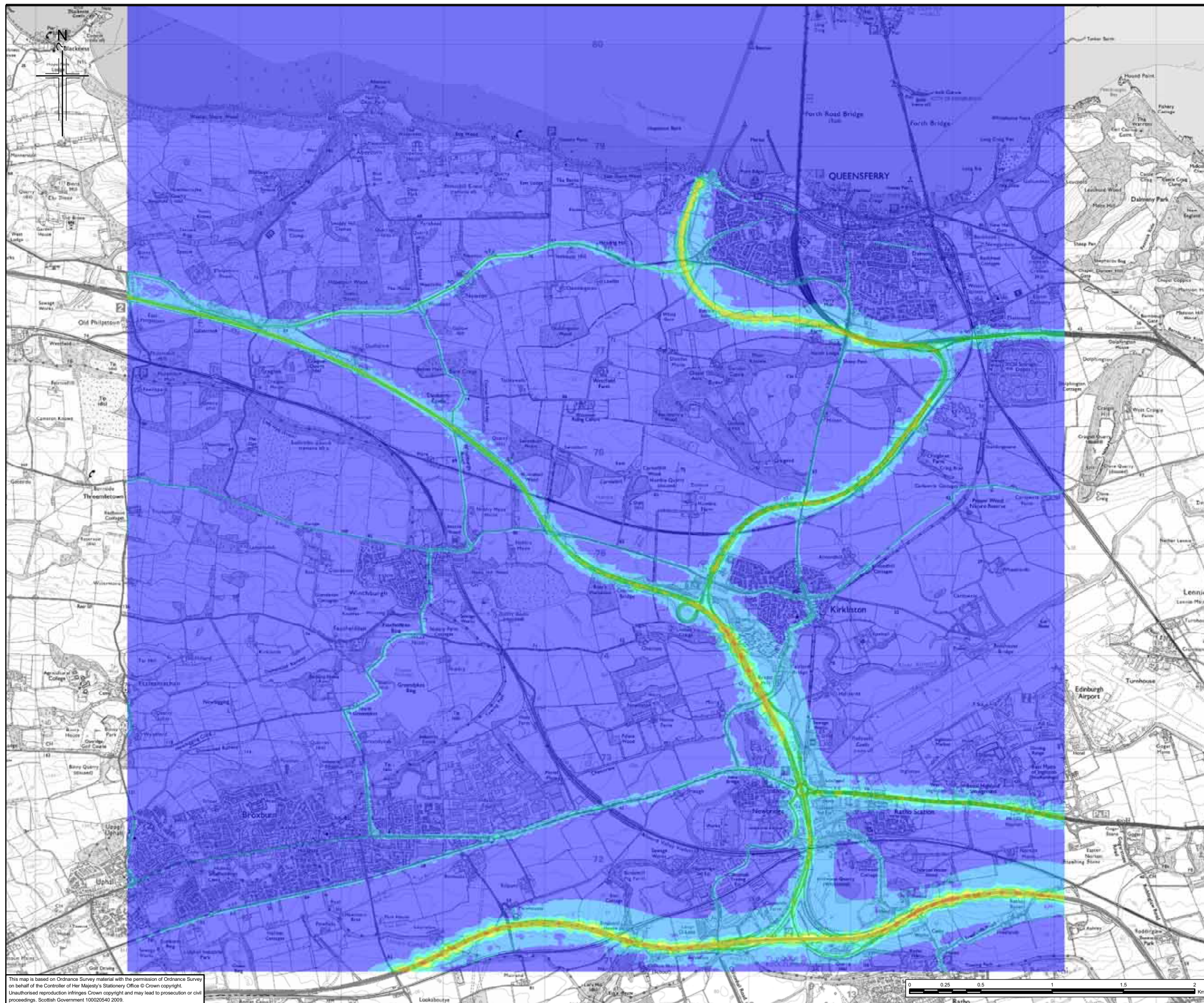
JACOBS ARUP

Project
**FORTH REPLACEMENT CROSSING
Environmental Statement**

Drawing title
2017 Do-Something
Annual Mean PM₁₀ Concentration

Drawing Status	FINAL	
Scale	1:35,000 @ A3	DO NOT SCALE
Client no.	RD001675	
Drawing number	FIGURE 15.14a	Rev 1

This drawing is not to be used in whole or part other than for the intended purpose and project as defined on this drawing. Refer to the contract for full terms and conditions.



This map is based on Ordnance Survey material with the permission of Ordnance Survey on behalf of the Controller of Her Majesty's Stationery Office © Crown copyright. Unauthorised reproduction infringes Crown copyright and may lead to prosecution or civil proceedings. Scottish Government 100020540 2009.

Client



TRANSPORT SCOTLAND

An agency of  The Scottish Government

JACOBS ARUP

Project
FORTH REPLACEMENT CROSSING
Environmental Statement

Drawing title
2017 Do-Something
Annual Mean PM₁₀ Concentration

Drawing Status: FINAL
Scale: 1:35,000 @ A3 DO NOT SCALE
Client no.: RD001675

Drawing number: **FIGURE 15.14b** Rev 1

This drawing is not to be used in whole or part other than for the intended purpose and project as defined on this drawing. Refer to the contract for full terms and conditions.