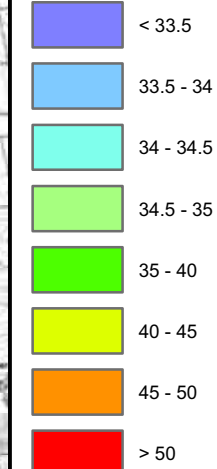



Legend

ug/m³



This map is based on Ordnance Survey material with the permission of Ordnance Survey on behalf of the Controller of Her Majesty's Stationery Office © Crown copyright. Unauthorised reproduction infringes Crown copyright and may lead to prosecution or civil proceedings. Scottish Government 100020540 2009.



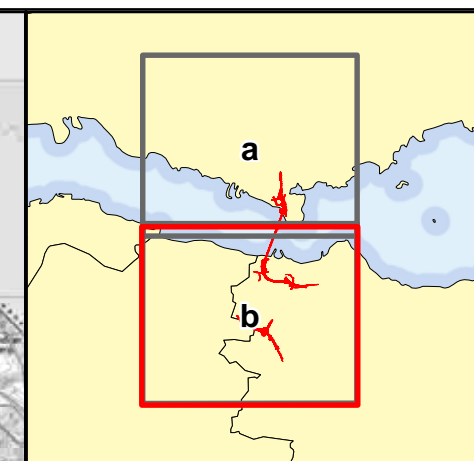
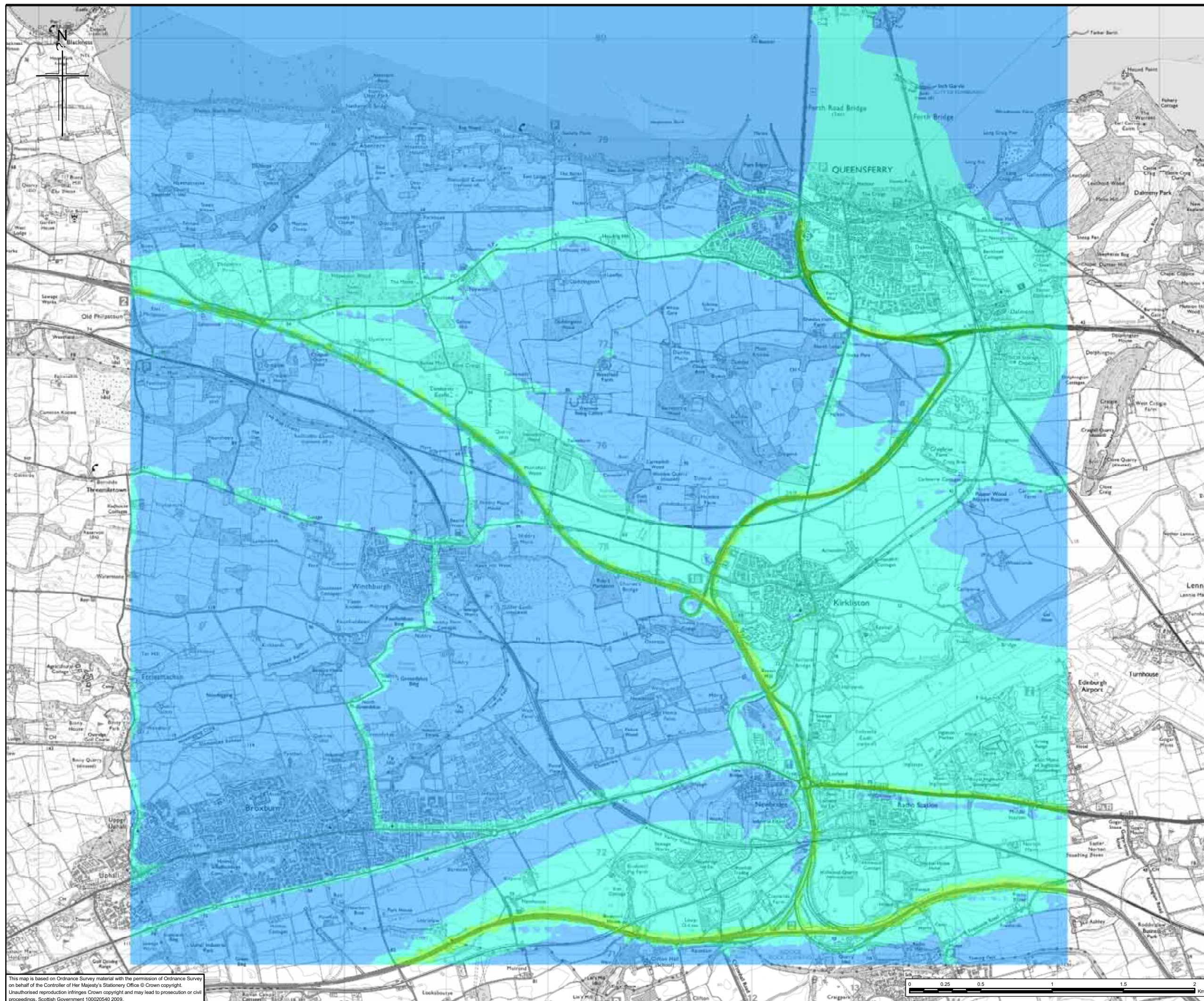
JACOBS ARUP

Project
**FORTH REPLACEMENT CROSSING
Environmental Statement**

Drawing title
2017 Do-Minimum
Daily Mean PM₁₀ Concentration
(98.08th Percentile)

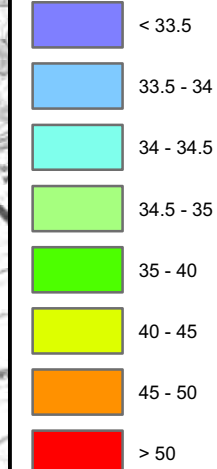
Drawing Status	FINAL	
Scale	1:35,000 @ A3	DO NOT SCALE
Client no.	RD001675	
Drawing number	FIGURE 15.20a	Rev 1

This drawing is not to be used in whole or part other than for the intended purpose and project as defined on this drawing. Refer to the contract for full terms and conditions.



Legend

ug/m³



This map is based on Ordnance Survey material with the permission of Ordnance Survey on behalf of the Controller of Her Majesty's Stationery Office © Crown copyright. Unauthorised reproduction infringes Crown copyright and may lead to prosecution or civil proceedings. Scottish Government 100020540 2009.



JACOBS ARUP

Project
**FORTH REPLACEMENT CROSSING
Environmental Statement**

Drawing title
2017 Do-Minimum
Daily Mean PM₁₀ Concentration
(98.08th Percentile)

Drawing Status	FINAL	
Scale	1:35,000 @ A3	DO NOT SCALE
Client no.	RD001675	
Drawing number	FIGURE 15.20b	Rev 1

This drawing is not to be used in whole or part other than for the intended purpose and project as defined on this drawing. Refer to the contract for full terms and conditions.