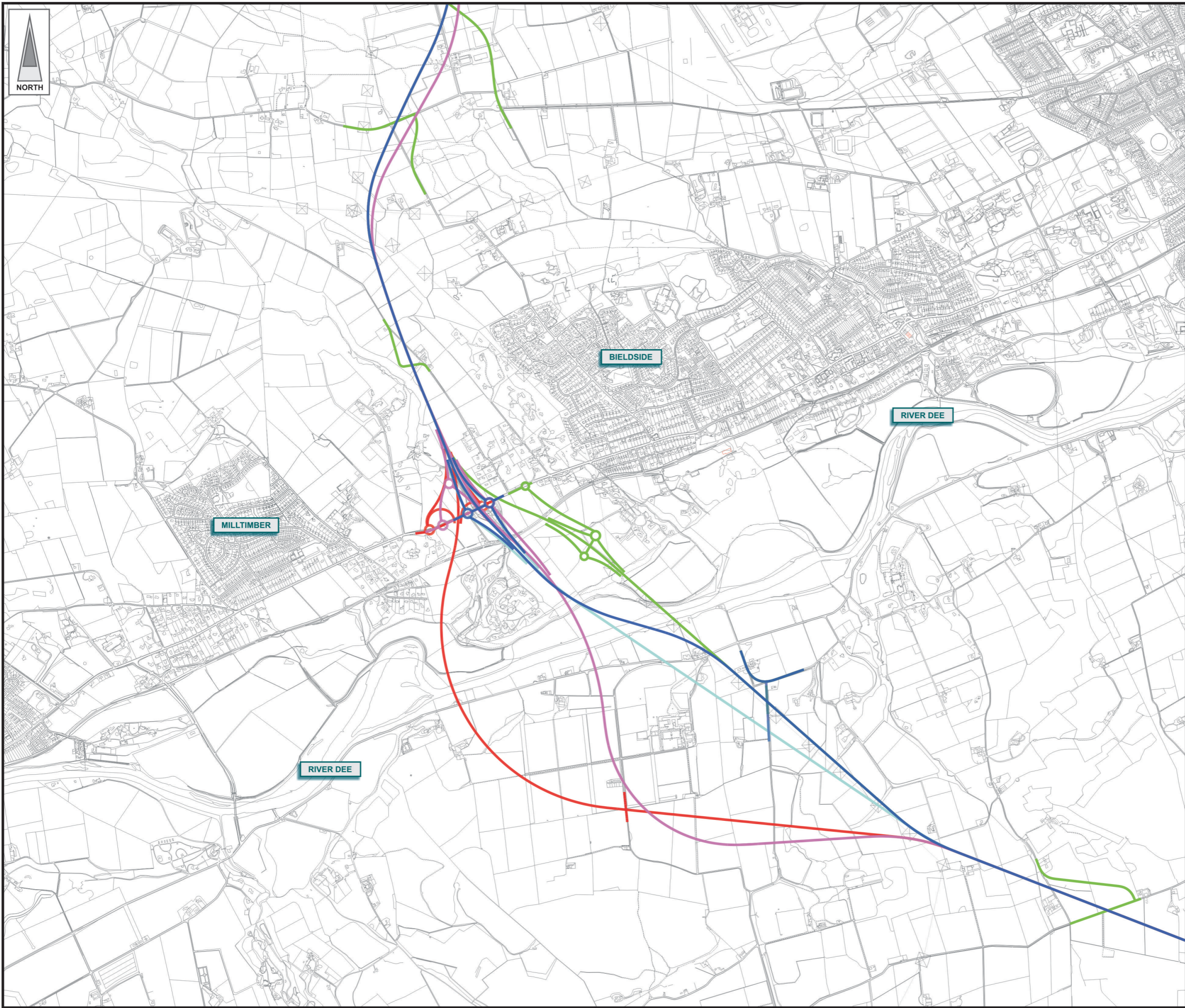





FIGURE 3.11



LEGEND

-  Green Option
-  Cyan Option
-  Red Option
-  Blue Option
-  Pink Option

Rev	Date	Purpose of Revision	Drwn	Chkd	Appd

JE JACOBS
 95 Bothwell Street, Glasgow, G2 7HX, UK
 Tel: 0141 204 2511 Fax: 0141 226 3109
 www.jacobsbabtie.com

Client **Aberdeen Western Peripheral Route**

Project **Aberdeen Western Peripheral Route Environmental Statement, Part A - The Scheme**






Title **River Dee Crossing Route Options 2003**

Drawing Status	FINAL	Revisions	
JB No.	0010332	Date	July 2007
Figure No.	FIGURE 3.11	Approved	SH
Scale	1: 25,000	Checked	AMM
Drawn	RB	signature	signature

Based upon the Ordnance Survey mapping with the permission of Ordnance Survey on behalf of the controller of Her Majesty's Stationery Office © Crown Copyright 2006. Unauthorised reproduction infringes Crown Copyright and may lead to prosecution or civil proceedings. Scottish Executive Licence number: SE100020540 (2007). This drawing is not to be used in whole or part other than for the intended purpose and project as defined on this drawing. Refer to the contract for full terms and conditions. Maps produced by Jacobs UK Ltd. This map should NOT be rescaled. Copyright reserved.

FIGURE 3.12



- LEGEND**
-  Green Option
 -  Cyan Option
 -  Red Option
 -  Blue Option
 -  Pink Option

Rev	Date	Purpose of Revision	Drwn	Chkd	Appd

JE JACOBS
 95 Bothwell Street, Glasgow, G2 7HX, UK
 Tel: 0141 204 2511 Fax: 0141 226 3109
 www.jacobsbabtie.com

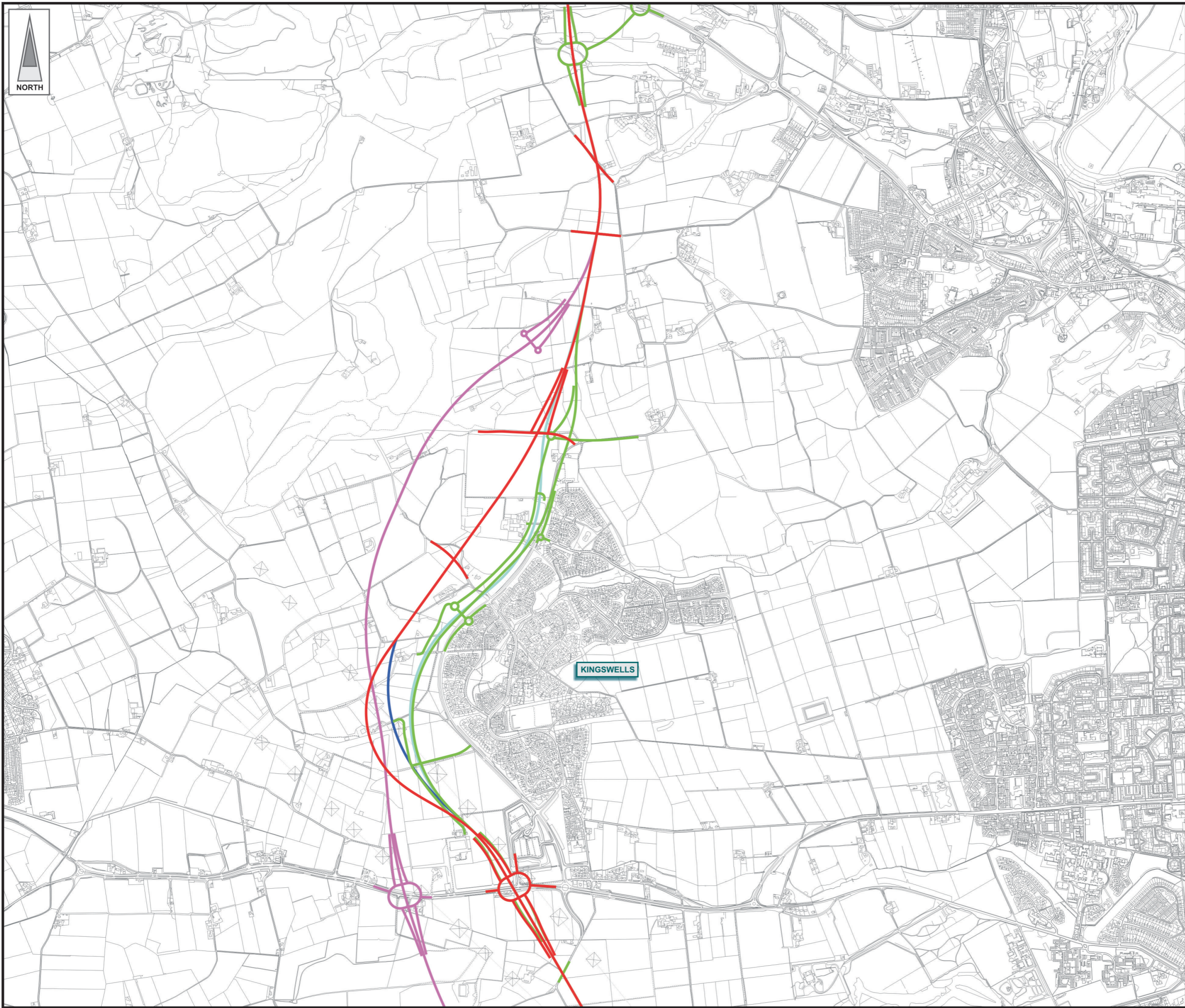
Client **Aberdeen Western Peripheral Route**

Project **Aberdeen Western Peripheral Route
 Environmental Statement, Part A - The Scheme**






Title **Countesswells Route
 Options 2003**

Drawing Status	FINAL	Revisions	
JB No.	0010332	Date	July 2007
Figure No.	FIGURE 3.12	Approved	SH
Scale	1:25,000	Checked	AMM
Drawn	MY	signature	signature

FIGURE 3.13



LEGEND

-  Green Option
-  Cyan Option
-  Red Option
-  Blue Option
-  Pink Option

Rev	Date	Purpose of Revision	Drwn	Chkd	Appd

JE JACOBS
 95 Bothwell Street, Glasgow, G2 7HX, UK
 Tel: 0141 204 2511 Fax: 0141 226 3109
 www.jacobsabtie.com

Client: 

Project: **Aberdeen Western Peripheral Route**
 Environmental Statement, Part A - The Scheme

Title: **Kingswells Route Options 2003**

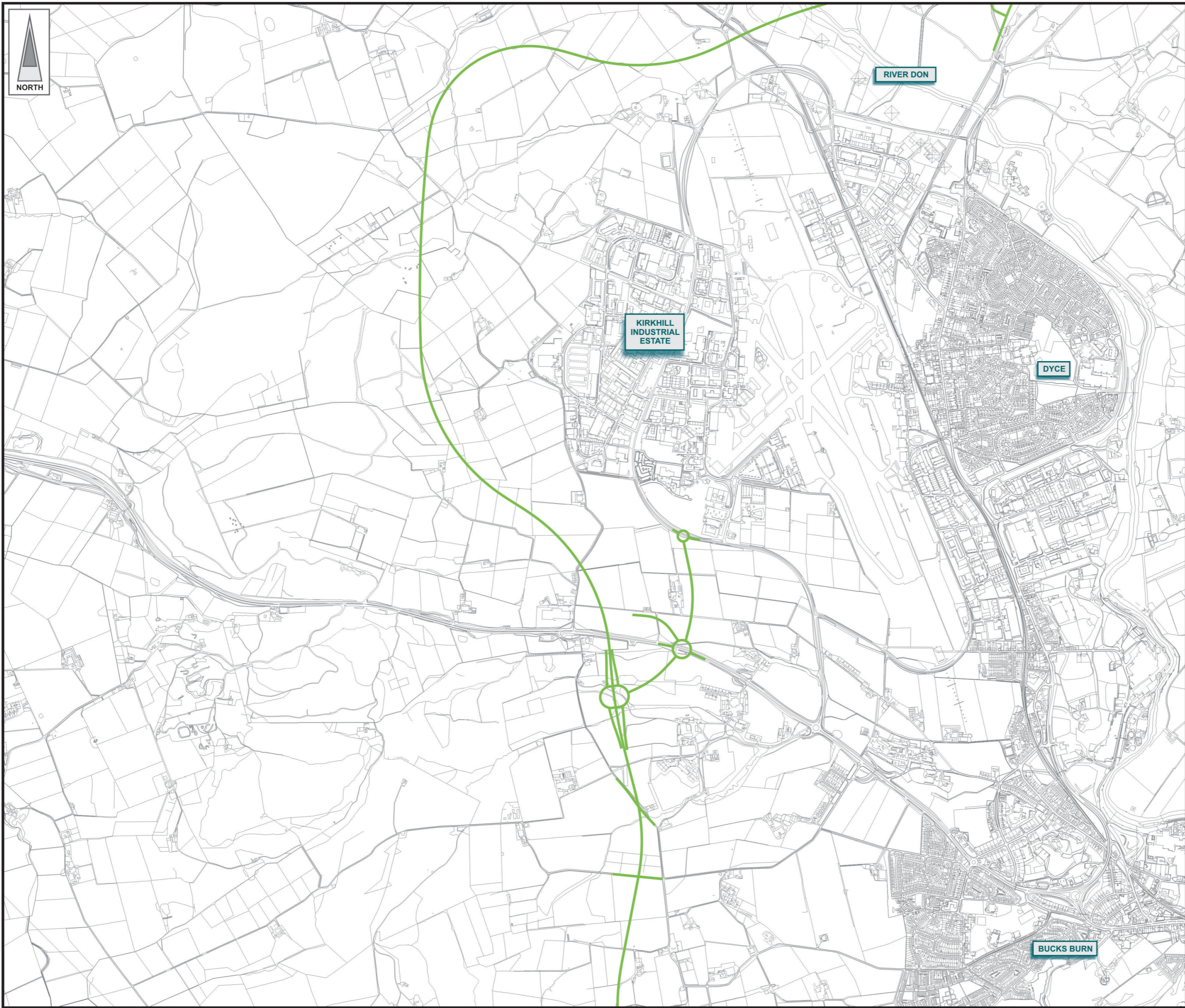
Drawing Status	FINAL	Revisions	
JB No.	0010332	Date	July 2007
Figure No.	FIGURE 3.13	Approved	SH
Scale	1:25,000	Checked	AMM
Drawn	MY	signature	signature



Based upon the Ordnance Survey mapping with the permission of Ordnance Survey on behalf of the controller of Her Majesty's Stationery Office © Crown Copyright 2006. Unauthorised reproduction infringes Crown Copyright and may lead to prosecution or civil proceedings. Scottish Executive Licence number: SE100020540 (2007)

This drawing is not to be used in whole or part other than for the intended purpose and project as defined on this drawing. Refer to the contract for full terms and conditions. Maps produced by Jacobs UK Ltd. This map should NOT be rescaled. Copyright reserved.

FIGURE 3.14



LEGEND

 Green Option

Rev	Date	Purpose of Revision	Drwn	Chkd	Appd

JE JACOBS
 95 Bothwell Street, Glasgow, G2 7HX, UK
 Tel: 0141 204 2511 Fax: 0141 226 3109
 www.jacobsbabtie.com

Client 

Project **Aberdeen Western Peripheral Route**
 Environmental Statement, Part A - The Scheme

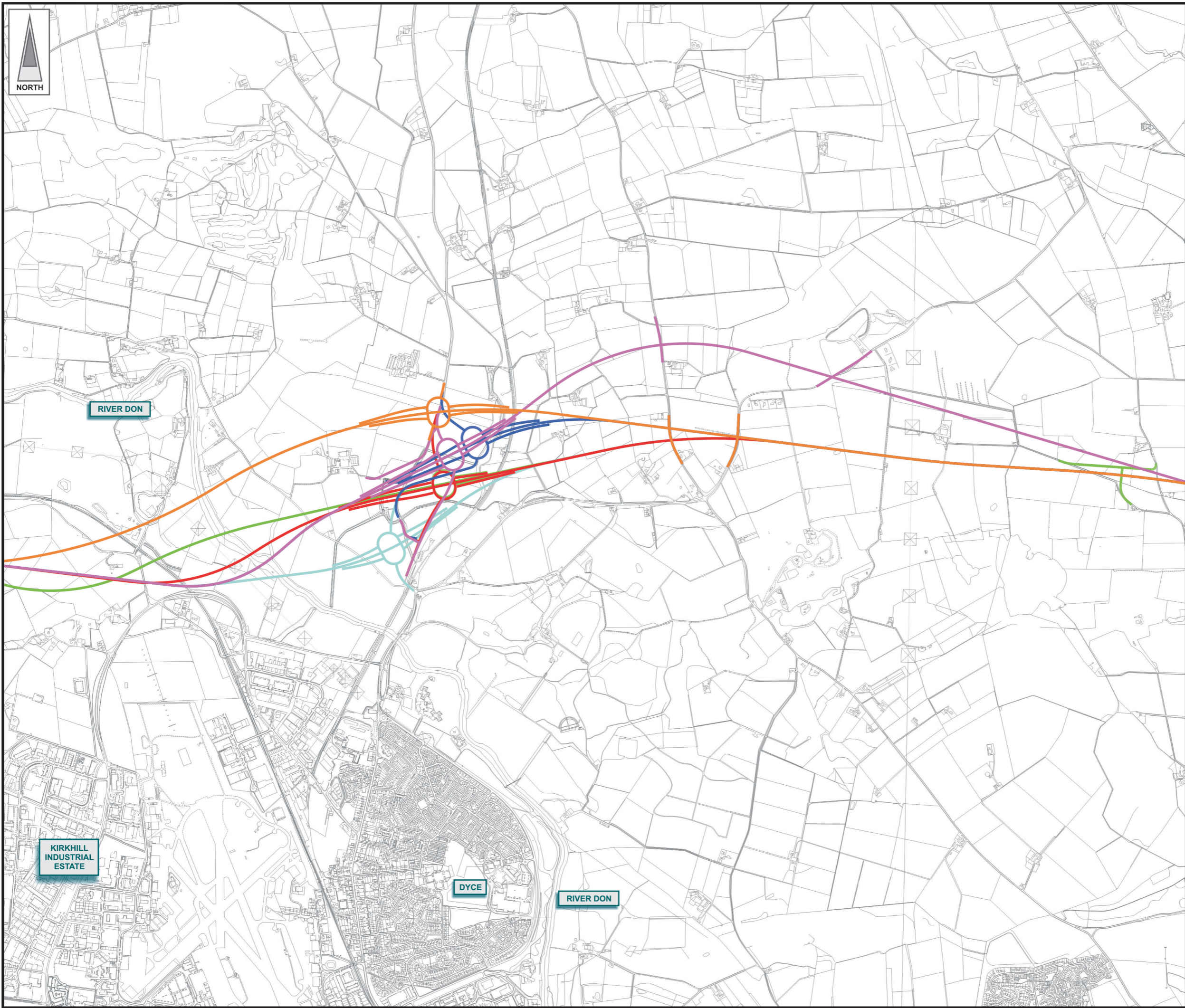
Title **West Dyce Route**
 Options 2003

Drawing Status	FINAL	Revisions	
JB No.	0010332	Date	July 2007
Figure No.	FIGURE 3.14	Checked	Approved
Scale	1: 25,000	RB	SH







Based upon the Ordnance Survey mapping with the permission of Ordnance Survey on behalf of the controller of Her Majesty's Stationery Office © Crown Copyright 2006. Unauthorised reproduction infringes Crown Copyright and may lead to prosecution or civil proceedings. Scottish Executive Licence number: SE100020540 (2007)

This drawing is not to be used in whole or part other than for the intended purpose and project as defined on this drawing. Refer to the contract for full terms and conditions. Maps produced by Jacobs UK Ltd. This map should NOT be rescaled. Copyright reserved.

FIGURE 3.15



LEGEND

-  Green Option
-  Cyan Option
-  Red Option
-  Blue Option
-  Pink Option
-  Orange Option

Rev	Date	Purpose of Revision	Drwn	Chkd	Appd

JE JACOBS
 95 Bothwell Street, Glasgow, G2 7HX, UK
 Tel: 0141 204 2511 Fax: 0141 226 3109
 www.jacobsabtie.com

Client **Aberdeen Western Peripheral Route**

Project **Aberdeen Western Peripheral Route Environmental Statement, Part A - The Scheme**

Title **River Don Crossing Route Options 2003**

Drawing Status	FINAL	Revisions	
JB No.	0010332	Date	July 2007
Figure No.	FIGURE 3.15	Approved	SH
Scale	1:25,000	Checked	AMM
Drawn	MY	signature	signature



Based upon the Ordnance Survey mapping with the permission of Ordnance Survey on behalf of the controller of Her Majesty's Stationery Office © Crown Copyright 2006. Unauthorised reproduction infringes Crown Copyright and may lead to prosecution or civil proceedings. Scottish Executive Licence number: SE100020540 (2007)

This drawing is not to be used in whole or part other than for the intended purpose and project as defined on this drawing. Refer to the contract for full terms and conditions. Maps produced by Jacobs UK Ltd. This map should NOT be rescaled. Copyright reserved.