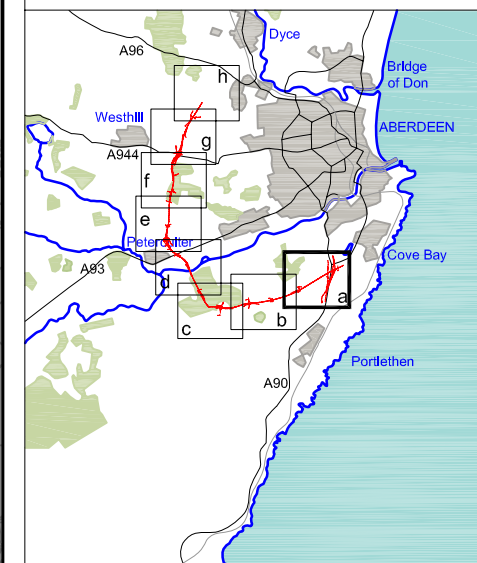


Continued on Sheet 2 of 8 (Figure 4.2b)

FIGURE 4.2a



LEGEND
 Proposed Route
 (Engineering Profile 04/05/07)

Rev	Date	Purpose of Revision	Drwn	Chkd	Appd

JE JACOBS
 95 Bothwell Street, Glasgow, G2 7HX, UK
 Tel: 0141 204 2511 Fax: 0141 226 3109
 www.jacobsbattle.com

Client: 

Project: Aberdeen Western Peripheral Route
 Environmental Statement, Part A - The Scheme

Title: Proposed Scheme - Southern Leg
 Sheet 1 of 8

Drawing Status	FINAL	Revisions	
JB No.	0010332	Date	July 2007
Figure No.	FIGURE 4.2a	Checked	AMM
Scale	1:10,000	Approved	SH
Drawn	SHF		

This map is based on Ordnance Survey material with the permission of Ordnance Survey on behalf of the controller of Her Majesty's Stationery Office. Crown copyright. Unauthorised reproduction infringes Crown copyright and may lead to prosecution or civil proceedings. Scottish Executive Licence Number, 100020540 (2007).

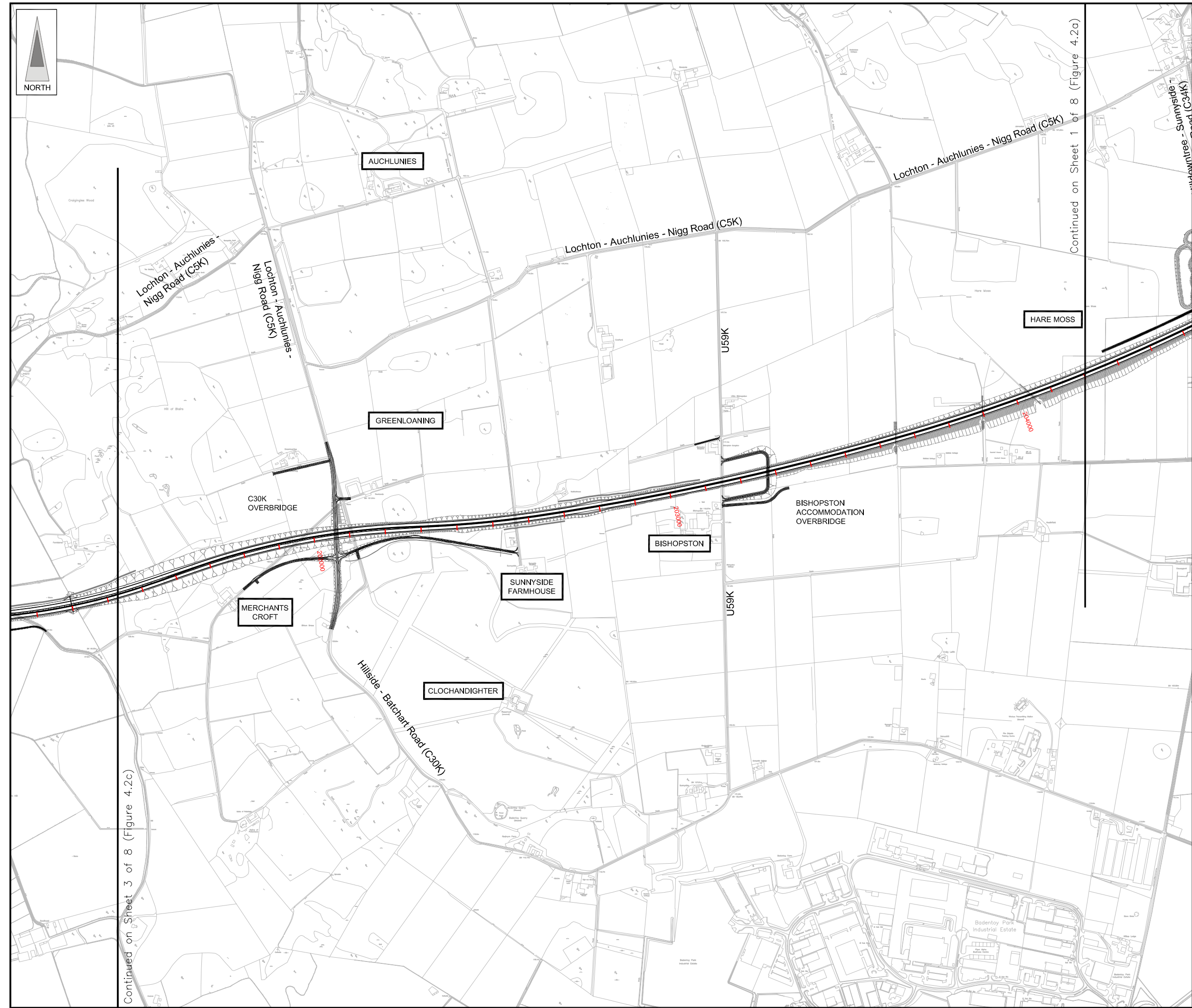
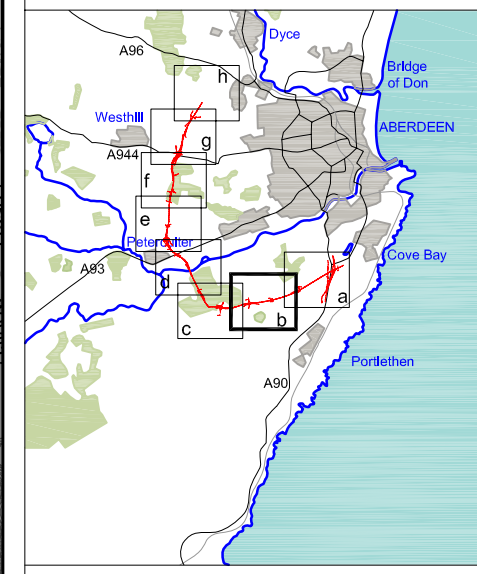


FIGURE 4.2b



LEGEND
 Proposed Route
 (Engineering Profile 04/05/07)

Rev	Date	Purpose of Revision	Drwn	Chkd	Appd

JE JACOBS
 95 Bothwell Street, Glasgow, G2 7HX, UK
 Tel: 0141 204 2511 Fax: 0141 226 3109
 www.jacobsbattle.com

Client **Aberdeen Western Peripheral Route**

Project **Aberdeen Western Peripheral Route
 Environmental Statement, Part A - The Scheme**

Title **Proposed Scheme - Southern Leg
 Sheet 2 of 8**

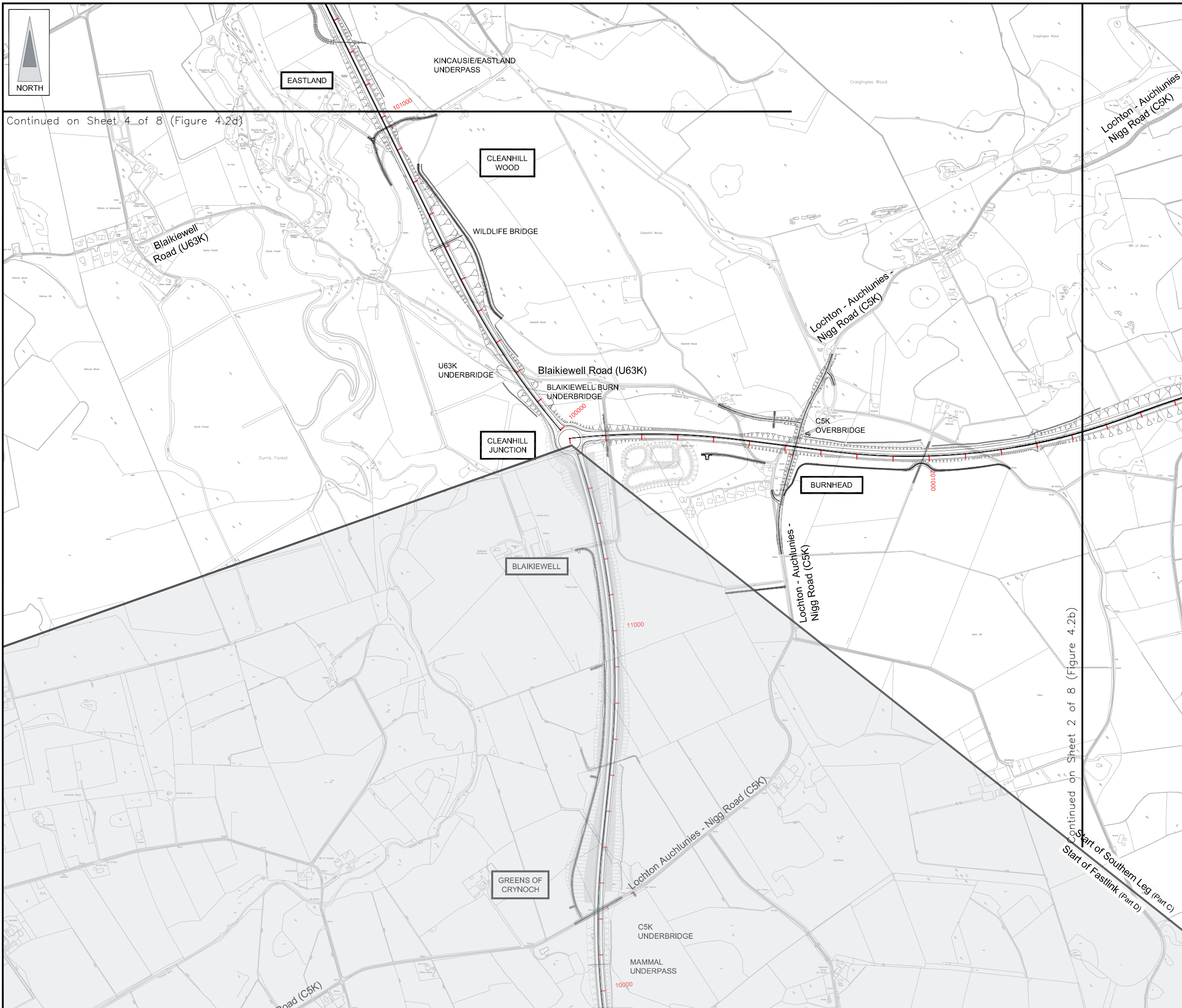
Drawing Status	FINAL	Revisions	
JB No.	0010332	Date	July 2007
Figure No.	FIGURE 4.2b	Checked	AMM
Scale	1:10,000	Approved	SH
Drawn	SHF		

This drawing is not to be used in whole or part other than for the intended purpose and project as defined on this drawing. Refer to the contract for full terms and conditions. Maps produced by Jacobs UK Ltd. This map should NOT be rescaled. Copyright reserved.

Continued on Sheet 3 of 8 (Figure 4.2c)

Continued on Sheet 1 of 8 (Figure 4.2a)

This map is based on Ordnance Survey material with the permission of Ordnance Survey on behalf of the controller of Her Majesty's Stationary Office. Crown copyright. Unauthorised reproduction infringes Crown copyright and may lead to prosecution or civil proceedings. Scottish Executive Licence Number, 100020540 (2007).

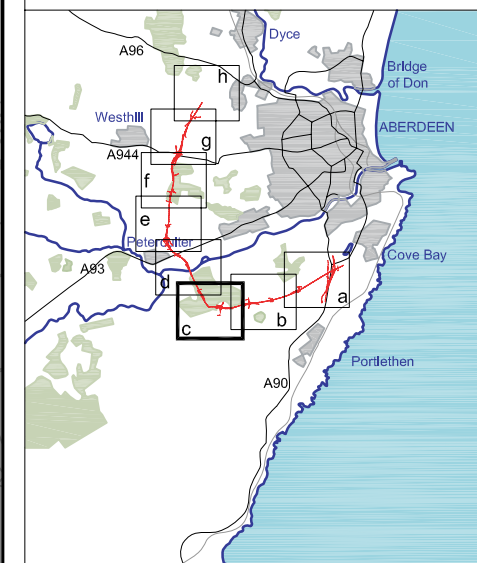


Continued on Sheet 4 of 8 (Figure 4.2d)

Continued on Sheet 2 of 8 (Figure 4.2b)

Start of Southern Leg (Part C)
Start of Fastlink (Part D)

FIGURE 4.2c



LEGEND
 Proposed Route
 (Engineering Profile 04/05/07)

Rev	Date	Purpose of Revision	Drwn	Chkd	Appd

JE JACOBS
 95 Bothwell Street, Glasgow, G2 7HX, UK
 Tel: 0141 204 2511 Fax: 0141 226 3109
 www.jacobstabtie.com

Client: 

Project: Aberdeen Western Peripheral Route
 Environmental Statement, Part A - The Scheme

Title: Proposed Scheme - Southern Leg
 Sheet 3 of 8

Drawing Status	FINAL	Revisions	
JB No.	0010332		
Figure No.	FIGURE 4.2c		
Scale	1:10,000	Date	July 2007
Drawn	SHF	Checked	AMM
		Approved	SH

This map is based on Ordnance Survey material with the permission of Ordnance Survey on behalf of the controller of Her Majesty's Stationery Office. Crown copyright. Unauthorised reproduction infringes Crown copyright and may lead to prosecution or civil proceedings. Scottish Executive Licence Number, 100020540 (2007).
 This drawing is not to be used in whole or part other than for the intended purpose and project as defined on this drawing. Refer to the contract for full terms and conditions. Maps produced by Jacobs UK Ltd. This map should NOT be rescaled. Copyright reserved.

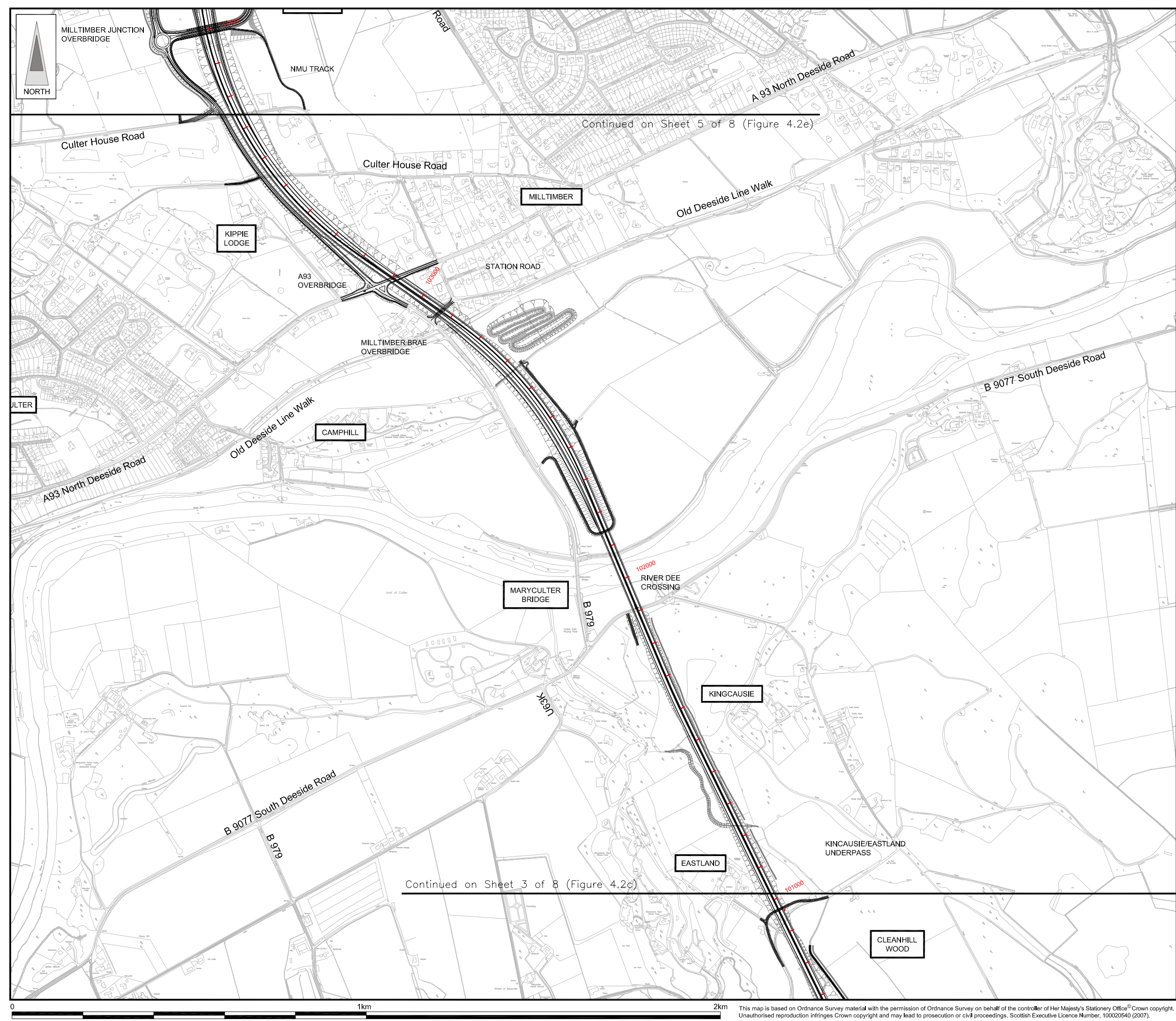
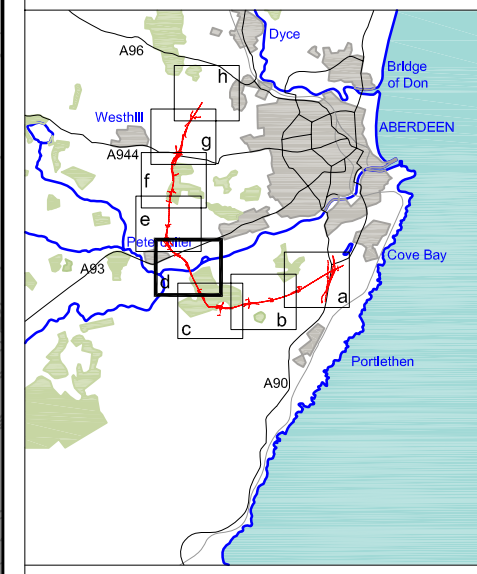


FIGURE 4.2d



LEGEND
 Proposed Route
 (Engineering Profile 04/05/07)

Rev	Date	Purpose of Revision	Drwn	Chkd	Appd

JE JACOBS
 95 Bothwell Street, Glasgow, G2 7HX, UK
 Tel: 0141 204 2511 Fax: 0141 226 3109
 www.jacobsbattle.com

Client: 

Project: Aberdeen Western Peripheral Route
 Environmental Statement, Part A - The Scheme

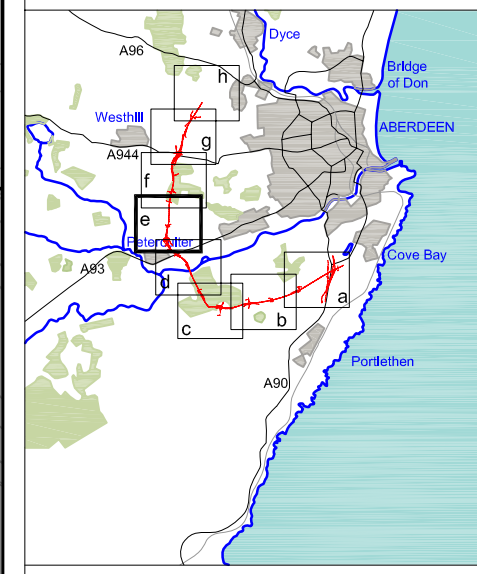
Title: Proposed Scheme - Southern Leg
 Sheet 4 of 8

Drawing Status	FINAL	Revisions	
JB No.	0010332	Date	July 2007
Figure No.	FIGURE 4.2d	Checked	AMM
Scale	1:10,000	Approved	SH
Drawn	SHF		

This drawing is not to be used in whole or part other than for the intended purpose and project as defined on this drawing. Refer to the contract for full terms and conditions. Maps produced by Jacobs UK Ltd. This map should NOT be rescaled. Copyright reserved.



FIGURE 4.2e



LEGEND
 Proposed Route
 (Engineering Profile 04/05/07)

Rev	Date	Purpose of Revision	Drwn	Chkd	Appd

JE JACOBS
 95 Bothwell Street, Glasgow, G2 7HX, UK
 Tel: 0141 204 2511 Fax: 0141 226 3109
 www.jacobstabtie.com

Client: **Aberdeen Western Peripheral Route**

Project: **Aberdeen Western Peripheral Route
 Environmental Statement, Part A - The Scheme**

Title: **Proposed Scheme - Southern Leg
 Sheet 5 of 8**

Drawing Status	FINAL	Revisions	
JB No.	0010332	Date	July 2007
Figure No.	FIGURE 4.2e	Checked	AMM
Scale	1:10,000	Approved	SH
Drawn	SHF		

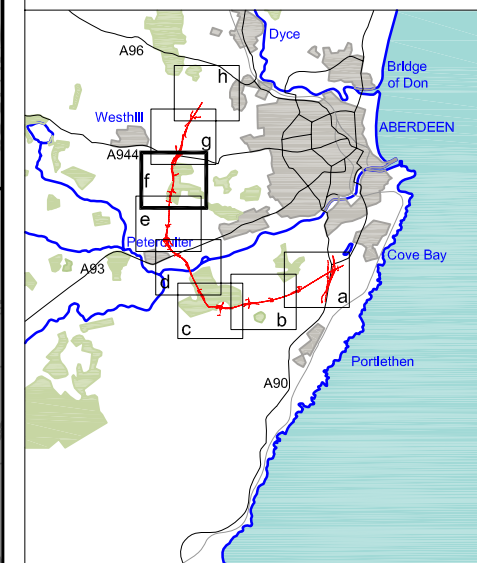
This map is based on Ordnance Survey material with the permission of Ordnance Survey on behalf of the controller of Her Majesty's Stationary Office. Crown copyright. Unauthorised reproduction infringes Crown copyright and may lead to prosecution or civil proceedings. Scottish Executive Licence Number, 100020540 (2007).



Continued on Sheet 7 of 8 (Figure 4.2g)

Continued on Sheet 5 of 8 (Figure 4.2e)

FIGURE 4.2f



LEGEND
 Proposed Route
 (Engineering Profile 04/05/07)

Rev	Date	Purpose of Revision	Drwn	Chkd	Appd

JE JACOBS
 95 Bothwell Street, Glasgow, G2 7HX, UK
 Tel: 0141 204 2511 Fax: 0141 226 3109
 www.jacobsbattle.com

Client: 

Project: Aberdeen Western Peripheral Route
 Environmental Statement, Part A - The Scheme

Title: Proposed Scheme - Southern Leg
 Sheet 6 of 8

Drawing Status	FINAL	Revisions	
JB No.	0010332	Date	July 2007
Figure No.	FIGURE 4.2f	Checked	AMM
Scale	1:10,000	Approved	SH
Drawn	SHF	Checked	AMM
		Approved	SH



LEGEND
 Proposed Route
 (Engineering Profile 04/05/07)

Rev	Date	Purpose of Revision	Drwn	Chkd	Appd

JE JACOBS
 95 Bothwell Street, Glasgow, G2 7HX, UK
 Tel: 0141 204 2511 Fax: 0141 226 3109
 www.jacobstabtie.com

Aberdeen Western Peripheral Route

Project Aberdeen Western Peripheral Route
 Environmental Statement, Part A - The Scheme

Title Proposed Scheme - Southern Leg
 Sheet 7 of 8

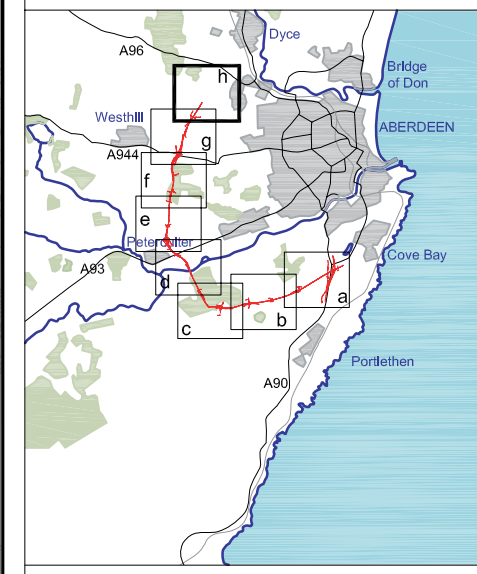
Drawing Status	FINAL	Revisions
JB No.	0010332	
Figure No.	FIGURE 4.2g	Date July 2007
Scale	1:10,000	Checked AMM
Drawn SHF	Approved SH	Signature

This map is based on Ordnance Survey material with the permission of Ordnance Survey on behalf of the controller of Her Majesty's Stationery Office. Crown copyright. Unauthorised reproduction infringes Crown copyright and may lead to prosecution or civil proceedings. Scottish Executive Licence Number, 100020540 (2007).
 Maps produced by Jacobs UK Ltd. This map should NOT be rescaled. Copyright reserved.



Continued on Sheet 7 of 8 (Figure 4.2g)

FIGURE 4.2h



LEGEND
 Proposed Route
 (Engineering Profile 04/05/07)

Rev	Date	Purpose of Revision	Drwn	Chkd	Appd

JE JACOBS
 95 Bothwell Street, Glasgow, G2 7HX, UK
 Tel: 0141 204 2511 Fax: 0141 226 3109
 www.jacobstabtie.com



Client: Aberdeen Western Peripheral Route
 Project: Aberdeen Western Peripheral Route Environmental Statement, Part A - The Scheme

Title: Proposed Scheme - Southern Leg
 Sheet 8 of 8

Drawing Status	FINAL	Revisions	
JB No.	0010332	Date	July 2007
Figure No.	FIGURE 4.2h	Drawn	SHF
Scale	1:10,000	Checked	AMM
		Approved	SH

This map is based on Ordnance Survey material with the permission of Ordnance Survey on behalf of the controller of Her Majesty's Stationery Office. Unauthorised reproduction infringes Crown copyright and may lead to prosecution or civil proceedings. Scottish Executive Licence Number, 100020540 (2007).
 Maps produced by Jacobs UK Ltd. This map should NOT be rescaled. Copyright reserved.