

Viewpoint 5 - Existing Winter View from Station Road, Birnam looking south towards Birnam Industrial Estate - view left

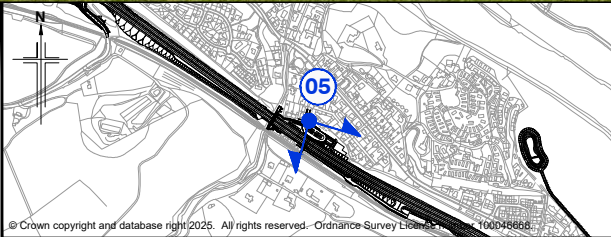


Viewpoint 5 - Predicted Photomontage View from Station Road, Birnam looking south towards Birnam Industrial Estate - view left



Viewpoint Information:

Date of photograph: 26/02/2020
Time of photograph: 15:50
OS grid reference: 303139, 741726
Viewpoint ground elevation: 63m
Camera height above ground level: 1.5m
Camera type: Canon EOS 5D MARK I (Full Frame)
Camera lens size: 50mm
Included angle of photograph: 87.5°



Location Plan

Notes

1. Photomontage is to be used for illustrative purposes only.
2. Images (as printed on A3 sheet) are to be viewed at approx. 27cm from the eye.

P03	MAY 2025	For Stage Approval	VR	KP	GK	EM
P02	MAR 2025	For Review and Comment	VR	KP	GK	EM
P01	DEC 2024	For Review and Comment	VR	KP	GK	EM
Rev	Rev. Date	Purpose of revision	Drawn	Checked	Rev'd	Apprv'd

Jacobs
95 Bothwell St, Glasgow, G2 7HX, UK.
Tel: +44(0)141 243 8000 Fax: +44(0)141 226 3109
www.jacobs.com

This drawing is not to be used in whole or part other than for the intended purpose and project as defined on this drawing. Refer to the contract for full terms and conditions.

Client

Project

Transport Scotland
COMHAIL ALBA

A9 Dualling
PASS OF BIRNAM
TO TAY CROSSING

Drawing title

Environmental Impact Assessment Report Viewpoint 5 Photomontage

Sheet 11 of 22

Drawing status

S4 - For Stage Approval

Scale

1:20,000 @ A3 DO NOT SCALE

Jacobs No.

B2140002

BIM no.

A9P02-JAC-ELS-D_ZZZZZ_ZZ-FG-EN-1047

Drawing number

Figure 11.10a

Rev

P03

Viewpoint 5 - Existing Winter View from Station Road, Birnam looking south towards Birnam Industrial Estate - view right

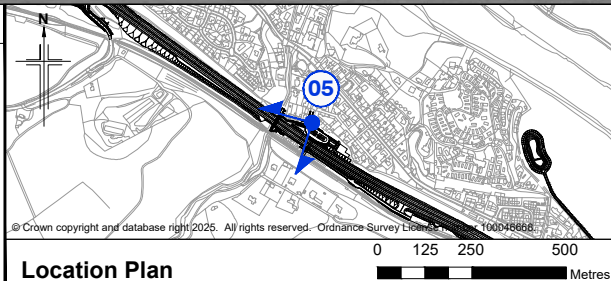


Viewpoint 5 - Predicted Photomontage View from Station Road, Birnam looking south towards Birnam Industrial Estate - view right



Viewpoint Information:

Date of photograph: 26/02/2020
Time of photograph: 15:50
OS grid reference: 303139, 741726
Viewpoint ground elevation: 63m
Camera height above ground level: 1.5m
Camera type: Canon EOS 5D MARK I (Full Frame)
Camera lens size: 50mm
Included angle of photograph: 87.5°



Location Plan

Notes

1. Photomontage is to be used for illustrative purposes only.
2. Images (as printed on A3 sheet) are to be viewed at approx. 27cm from the eye.

P03	MAY 2025	For Stage Approval	VR	KP	GK	EM
P02	MAR 2025	For Review and Comment	VR	KP	GK	EM
P01	DEC 2024	For Review and Comment	VR	KP	GK	EM
Rev	Rev. Date	Purpose of revision	Drawn	Checked	Rev'd	Approved

Jacobs

95 Bothwell St, Glasgow, G2 7HX, UK.
Tel: +44(0)141 243 8000 Fax: +44(0)141 226 3109
www.jacobs.com

This drawing is not to be used in whole or part other than for the intended purpose and project as defined on this drawing. Refer to the contract for full terms and conditions.

Client



Project



Drawing title

**Environmental Impact
Assessment Report
Viewpoint 5
Photomontage**

Sheet 12 of 22

Drawing status	S4 - For Stage Approval	
Scale	1:20,000 @ A3	DO NOT SCALE
Jacobs No.	B2140002	
BIM no.	A9P02-JAC-ELS-D_ZZZZZ_ZZ-FG-EN-1048	
Drawing number	Figure 11.10b	Rev P03

Viewpoint 5 - Existing Summer View from Station Road, Birnam looking south towards Birnam Industrial Estate - view left

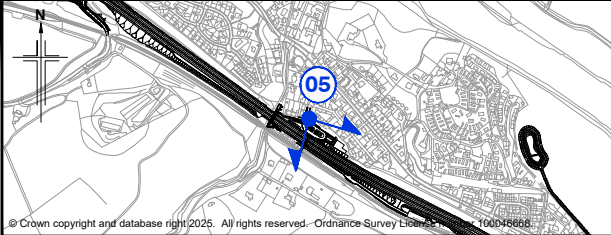


Viewpoint 5 - Predicted Photomontage View from Station Road, Birnam looking south towards Birnam Industrial Estate - view left



Viewpoint Information:

Date of photograph: 15/08/2023
Time of photograph: 09:40
OS grid reference: 303139, 741726
Viewpoint ground elevation: 63m
Camera height above ground level: 1.5m
Camera type: Canon EOS 5D MARK I (Full Frame)
Camera lens size: 50mm
Included angle of photograph: 87.5°



Location Plan

Notes

1. Photomontage is to be used for illustrative purposes only.
2. Images (as printed on A3 sheet) are to be viewed at approx. 27cm from the eye.

P03	MAY 2025	For Stage Approval	VR	KP	GK	EM
P02	MAR 2025	For Review and Comment	VR	KP	GK	EM
P01	DEC 2024	For Review and Comment	VR	KP	GK	EM
Rev	Rev. Date	Purpose of revision	Drawn	Checked	Rev'd	Approved

Jacobs

95 Bothwell St, Glasgow, G2 7HX, UK.
Tel: +44(0)141 243 8000 Fax: +44(0)141 228 3109
www.jacobs.com

This drawing is not to be used in whole or part other than for the intended purpose and project as defined on this drawing. Refer to the contract for full terms and conditions.

Client



Project



Drawing title

**Environmental Impact
Assessment Report
Viewpoint 5
Photomontage**

Sheet 13 of 22

Drawing status

S4 - For Stage Approval

Scale

1:20,000 @ A3

DO NOT SCALE

Jacobs No.

B2140002

BIM no.

A9P02-JAC-ELS-D_ZZZZZ_ZZ-FG-EN-1049

Drawing number

Figure 11.10c


Rev

P03

Viewpoint 5 - Existing Summer View from Station Road, Birnam looking south towards Birnam Industrial Estate - view right

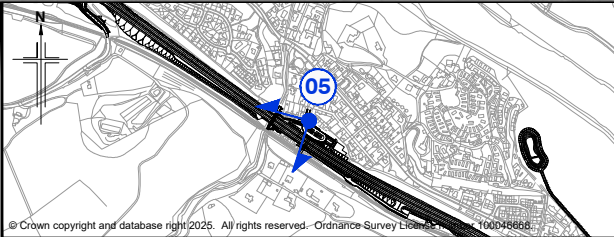


Viewpoint 5 - Predicted Photomontage View from Station Road, Birnam looking south towards Birnam Industrial Estate - view right



Viewpoint Information:

Date of photograph: 15/08/2023
Time of photograph: 09:40
OS grid reference: 303139, 741726
Viewpoint ground elevation: 63m
Camera height above ground level: 1.5m
Camera type: Canon EOS 5D MARK I (Full Frame)
Camera lens size: 50mm
Included angle of photograph: 87.5°



Location Plan

Notes

1. Photomontage is to be used for illustrative purposes only.
2. Images (as printed on A3 sheet) are to be viewed at approx. 27cm from the eye.

P03	MAY 2025	For Stage Approval	VR	KP	GK	EM
P02	MAR 2025	For Review and Comment	VR	KP	GK	EM
P01	DEC 2024	For Review and Comment	VR	KP	GK	EM
Rev	Rev. Date	Purpose of revision	Drawn	Checked	Rev'd	Approved

Jacobs
95 Bothwell St, Glasgow, G2 7HX, UK.
Tel: +44(0)141 243 8000 Fax: +44(0)141 226 3109
www.jacobs.com

This drawing is not to be used in whole or part other than for the intended purpose and project as defined on this drawing. Refer to the contract for full terms and conditions.

Client



Project



Drawing title

**Environmental Impact
Assessment Report
Viewpoint 5
Photomontage**

Drawing status

S4 - For Stage Approval

Scale

1:20,000 @ A3 DO NOT SCALE

Jacobs No.

B2140002

BIM no.

A9P02-JAC-ELS-D_ZZZZZ_ZZ-FG-EN-1050

Drawing number

Figure 11.10d

Rev

P03