

Continued on Sheet 2 of 7 (Figure 8.3b)

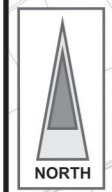
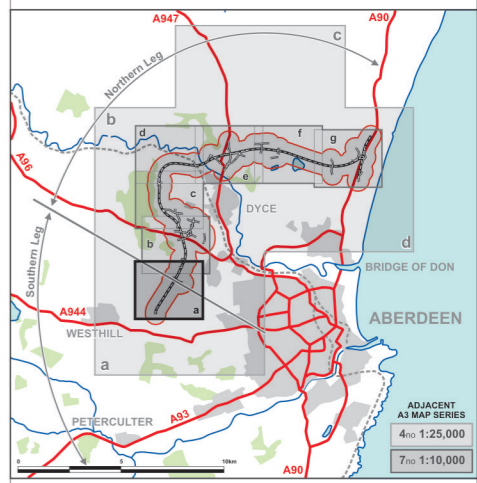
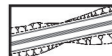




FIGURE 8.3a



- LEGEND**
-  Proposed Route
(Engineering Profile 04/05/2007)
 -  Minimum Study Area
250m from centre of Proposed Route
 -  Rockhead Elevation Contours

Rev	Date	Purpose of Revision	Drwn	Chkd	Appd

JE JACOBS
 95 Bothwell Street, Glasgow, G2 7HX, UK
 Tel: 0141 204 2511 Fax: 0141 226 3109
 www.jacobsabtie.com

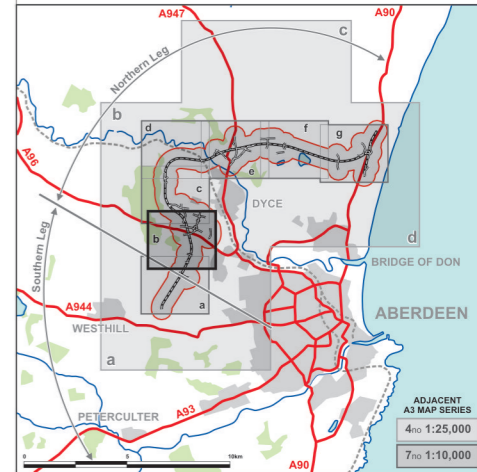
Client **Aberdeen Western Peripheral Route**

Project **Aberdeen Western Peripheral Route
Environmental Statement, Part B - Northern Leg**




Title **Rockhead Elevation Contours
Sheet 1 of 7**

Drawing Status	FINAL	Revisions	
JB No.	0010332	Date	July 2007
Figure No.	FIGURE 8.3a	Drawn	SHF
Scale	1:10,000	Checked	VSM/HC
		Approved	SH

FIGURE 8.3b



LEGEND

-  Proposed Route
(Engineering Profile 04/05/2007)
-  Minimum Study Area
250m from centre of Proposed Route
-  Rockhead Elevation Contours



Continued on Sheet 3 of 7 (Figure 8.3c)

Continued from Sheet 1 of 7 (Figure 8.3a)

Rev	Date	Purpose of Revision	Drwn	Chkd	Appd

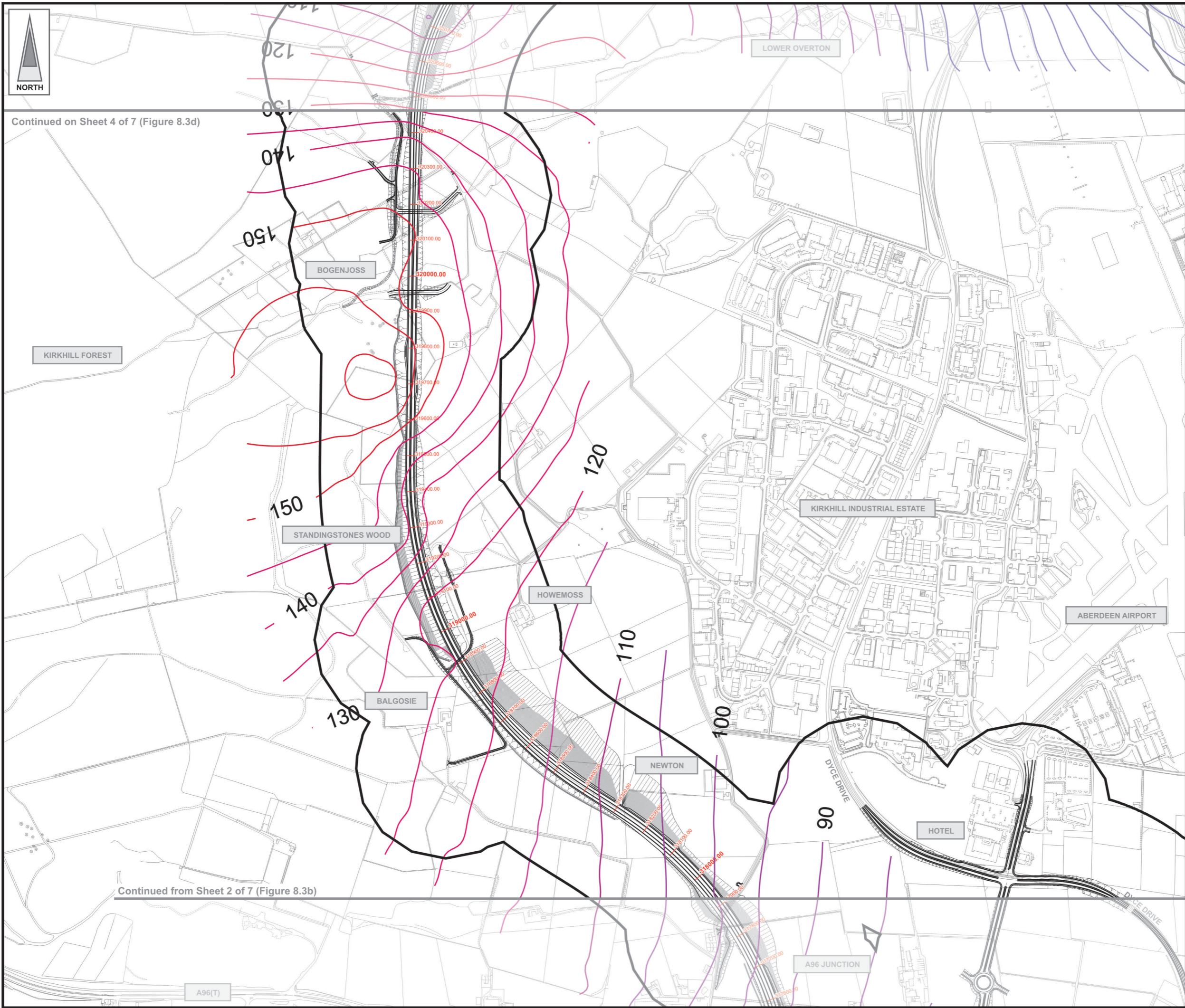
JE JACOBS
 95 Bothwell Street, Glasgow, G2 7HX, UK
 Tel: 0141 204 2511 Fax: 0141 226 3109
 www.jacobsbabtie.com

Client: **Aberdeen Western Peripheral Route**

Project: **Aberdeen Western Peripheral Route**
 Environmental Statement, Part B - Northern Leg

Title: **Rockhead Elevation Contours**
 Sheet 2 of 7

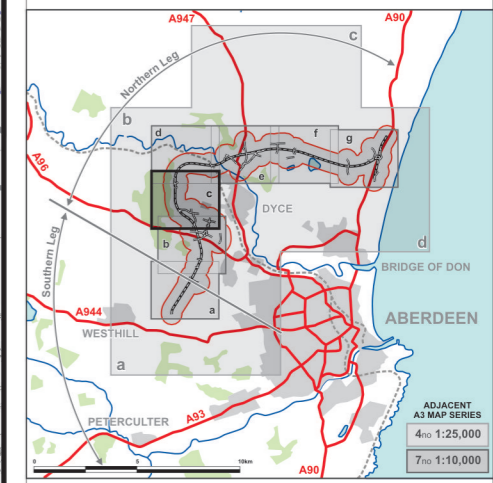
Drawing Status	FINAL	Revisions	
JB No.	0010332	Date	July 2007
Figure No.	FIGURE 8.3b	Checked	VSM/HC
Scale	1:10,000	Approved	SH
Drawn	SHF	signature	signature



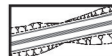


Continued on Sheet 4 of 7 (Figure 8.3d)

Continued from Sheet 2 of 7 (Figure 8.3b)

FIGURE 8.3c



LEGEND

-  Proposed Route
(Engineering Profile 04/05/2007)
-  Minimum Study Area
250m from centre of Proposed Route
-  Rockhead Elevation Contours

Rev	Date	Purpose of Revision	Dwn	Chkd	Appd

JE JACOBS
 95 Bothwell Street, Glasgow, G2 7HX, UK
 Tel: 0141 204 2511 Fax: 0141 226 3109
 www.jacobsabtie.com

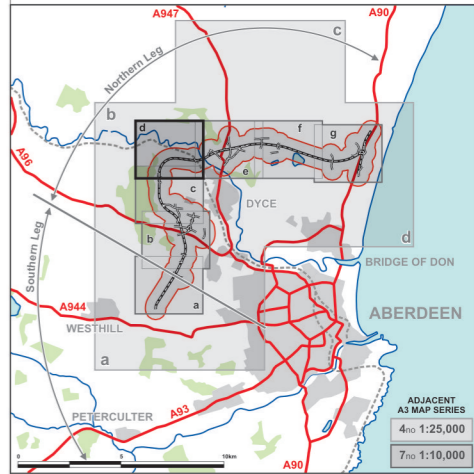
Client: **Aberdeen Western Peripheral Route**

Project: **Aberdeen Western Peripheral Route
 Environmental Statement, Part B - Northern Leg**

Title: **Rockhead Elevation Contours
 Sheet 3 of 7**

Drawing Status	FINAL	Revisions	
JB No.	0010332	Date	July 2007
Figure No.	FIGURE 8.3c	Checked	VSM/HC
Scale	1:10,000	Approved	SH
Drawn	SHF	signature	signature

FIGURE 8.3d



LEGEND

-  Proposed Route
(Engineering Profile 04/05/2007)
-  Minimum Study Area
250m from centre of Proposed Route
-  Rockhead Elevation Contours



Continued from Sheet 3 of 7 (Figure 8.3c)

Continued on Sheet 5 of 7 (Figure 8.3e)



Based upon the Ordnance Survey mapping with the permission of Ordnance Survey on behalf of the Controller of Her Majesty's Stationery Office © Crown Copyright 2003. Unauthorised reproduction infringes Crown Copyright and may lead to prosecution or civil proceedings. Scottish Executive Licence number: SE100020540 (2007).

Rev	Date	Purpose of Revision	Drwn	Chkd	Appd

JE JACOBS
 95 Bothwell Street, Glasgow, G2 7HX, UK
 Tel: 0141 204 2511 Fax: 0141 226 3109
 www.jacobsabtie.com

Client: **Aberdeen Western Peripheral Route**

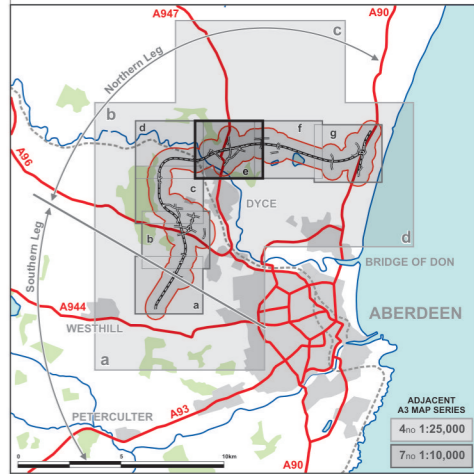
Project: **Aberdeen Western Peripheral Route Environmental Statement, Part 2 - Northern Leg**

Title: **Rockhead Elevation Contours Sheet 4 of 7**

Drawing Status	FINAL	Revisions	
JB No.	0010332	Date	July 2007
Figure No.	FIGURE 8.3d	Approved	SH
Scale	1:10,000	Checked	VSM/HC
Drawn	SHF	signature	signature

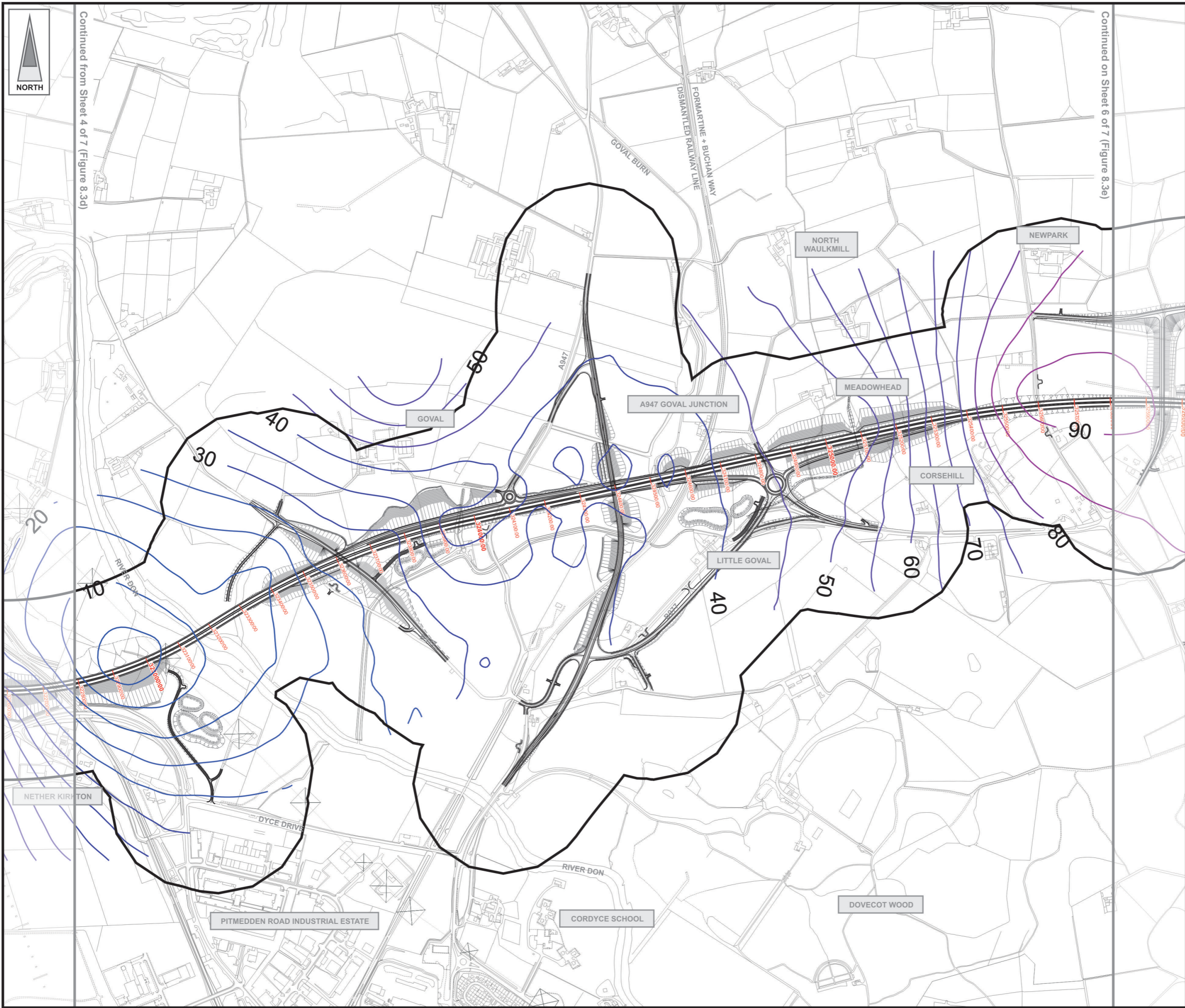
This drawing is not to be used in whole or part other than for the intended purpose and project as defined on this drawing. Refer to the contract for full terms and conditions. Maps produced by Jacobs UK Ltd. This map should NOT be rescaled. Copyright reserved.

FIGURE 8.3e



LEGEND

-  Proposed Route
(Engineering Profile 04/05/2007)
-  Minimum Study Area
250m from centre of Proposed Route
-  Rockhead Elevation Contours



Continued from Sheet 4 of 7 (Figure 8.3d)

Continued on Sheet 6 of 7 (Figure 8.3e)



Rev	Date	Purpose of Revision	Drwn	Chkd	Appd

JE JACOBS
 95 Bothwell Street, Glasgow, G2 7HX, UK
 Tel: 0141 204 2511 Fax: 0141 226 3109
 www.jacobsbabtie.com

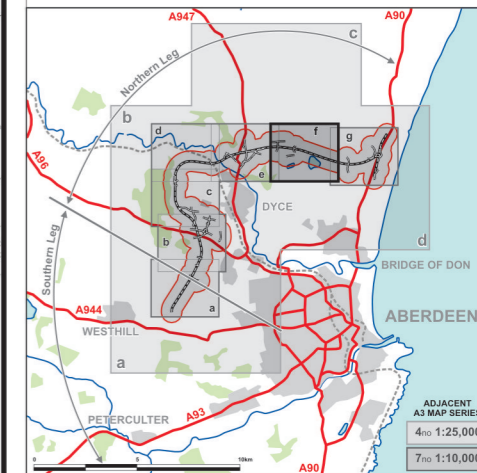
Client: **Aberdeen Western Peripheral Route**

Project: **Aberdeen Western Peripheral Route**
 Environmental Statement, Part B - Northern Leg




Title: **Rockhead Elevation Contours**
 Sheet 5 of 7

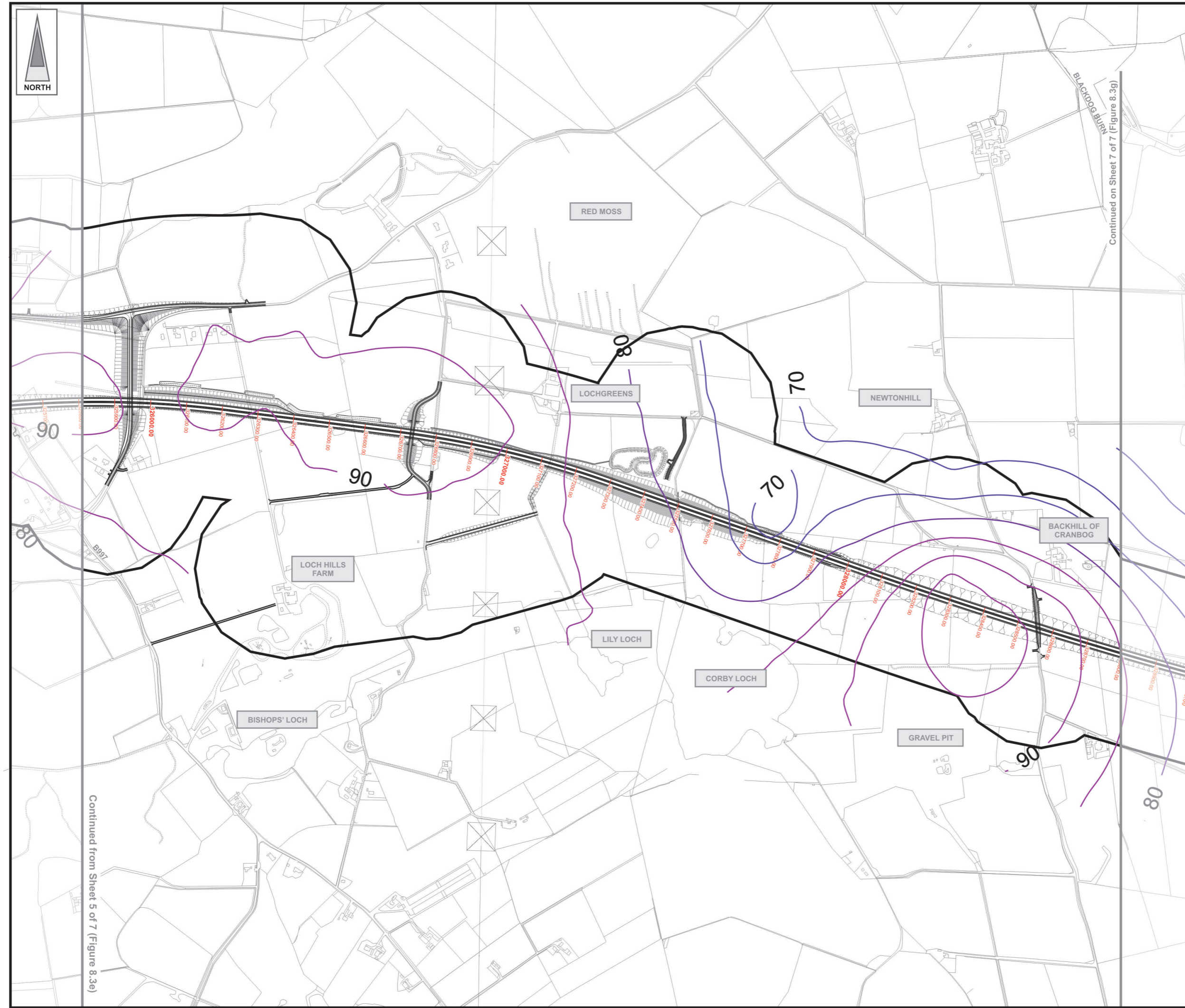
Drawing Status	FINAL	Revisions	
JB No.	0010332	Date	July 2007
Figure No.	FIGURE 8.3e	Drawn	SHF
Scale	1:10,000	Checked	VSM/HC
		Approved	SH

FIGURE 8.3f



LEGEND

-  Proposed Route
(Engineering Profile 04/05/2007)
-  Minimum Study Area
250m from centre of Proposed Route
-  Rockhead Elevation Contours



Continued on Sheet 7 of 7 (Figure 8.3g)

Continued from Sheet 5 of 7 (Figure 8.3e)

Rev	Date	Purpose of Revision	Drwn	Chkd	Appd

JE JACOBS
 95 Bothwell Street, Glasgow, G2 7HX, UK
 Tel: 0141 204 2511 Fax: 0141 226 3109
 www.jacobsabatie.com

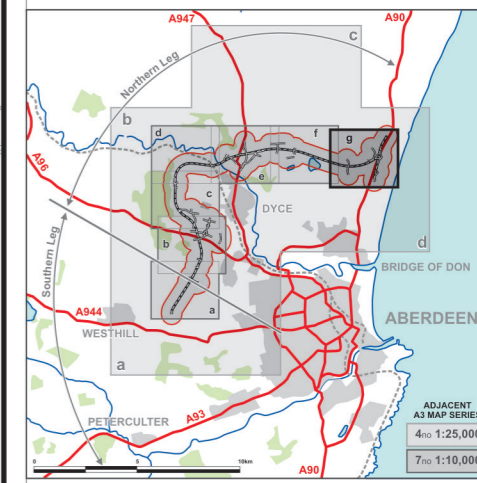
Client: **Aberdeen Western Peripheral Route**

Project: **Aberdeen Western Peripheral Route**
 Environmental Statement, Part B - Northern Leg

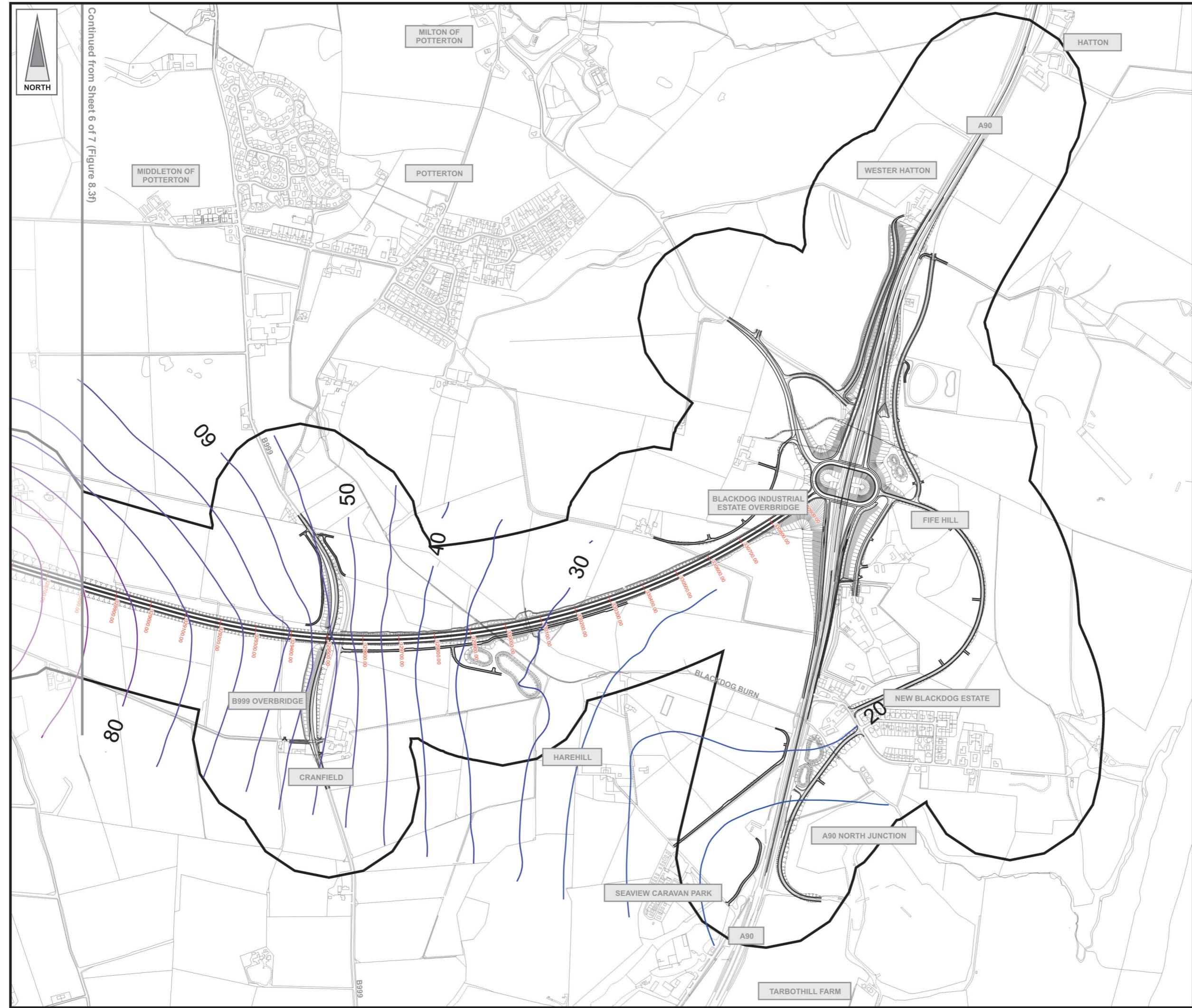
Title: **Rockhead Elevation Contours**
 Sheet 6 of 7

Drawing Status	FINAL	Revisions	
JB No.	0010332	Date	July 2007
Figure No.	FIGURE 8.3f	Approved	SH
Scale	1:10,000	Checked	VSM/HC
Drawn	SHF	signature	

FIGURE 8.3g



- LEGEND**
- Proposed Route
(Engineering Profile 04/05/2007)
 - Minimum Study Area
250m from centre of Proposed Route
 - Rockhead Elevation Contours



Continued from Sheet 6 of 7 (Figure 8.3f)

Rev	Date	Purpose of Revision	Drwn	Chkd	Appd

JE JACOBS
 95 Bothwell Street, Glasgow, G2 7HX, UK
 Tel: 0141 204 2511 Fax: 0141 226 3109
 www.jacobsabtie.com

Client: **Aberdeen Western Peripheral Route**

Project: **Aberdeen Western Peripheral Route**
 Environmental Statement, Part B - Northern Leg

Title: **Rockhead Elevation Contours**
 Sheet 7 of 7

Drawing Status	FINAL	Revisions	
JB No.	0010332	Date	July 2007
Figure No.	FIGURE 8.3g	Drawn	SHF
Scale	1:10,000	Checked	VSM/HC
		Approved	SH

This drawing is not to be used in whole or part other than for the intended purpose and project as defined on this drawing. Refer to the contract for full terms and conditions. Maps produced by Jacobs UK Ltd. This map should NOT be rescaled. Copyright reserved.