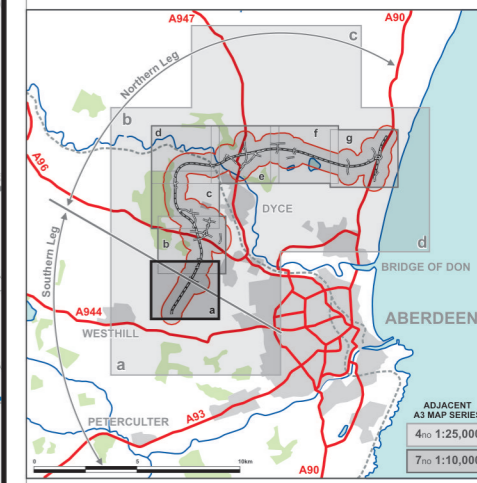


FIGURE 9.4a



- LEGEND**
- Proposed Route (Engineering Profile 04/05/07)
  - Detention Pond
  - Treatment Pond
  - Swale
  - Waterbody
  - Watercourses
  - Direction of Watercourse Flow
  - Watercourse Re-Alignment
  - Watercourse Lost (To Stream Re-Alignment)
  - Watercourse Lost (To Pre-Earthworks Drainage)
  - Watercourse/Feature Lost (Filled in)
  - Bridge
  - Aqueduct
  - Depressed Invert Culvert
  - Network Culvert
  - Direction of Drainage Run Flow
  - Run I - Green Burn

Rev	Date	Purpose of Revision	Drwn	Chkd	Appd

**JE JACOBS**  
 95 Bothwell Street, Glasgow, G2 7HX, UK  
 Tel: 0141 204 2511 Fax: 0141 226 3109  
 www.jacobsbabtie.com

Client: **Aberdeen Western Peripheral Route**

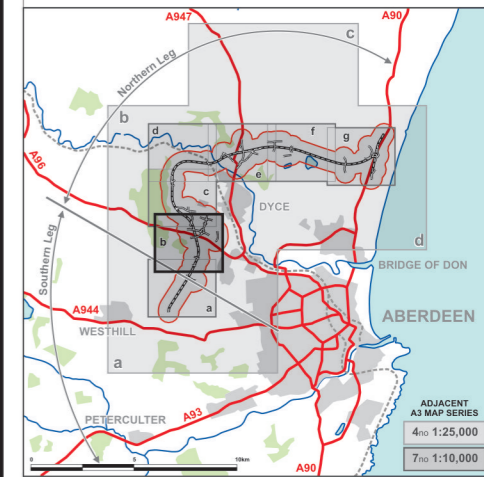
Project: **Aberdeen Western Peripheral Route**  
 Environmental Statement, Part B - Northern Leg

Title: **Water Mitigation Proposals**  
 Sheet 1 of 7

Drawing Status	FINAL	Revisions	
JB No.	0010332	Date	July 2007
Figure No.	FIGURE 9.4a	Drawn	GMcA
Scale	1:10,000	Checked	LB
		Approved	SH

Based upon the Ordnance Survey mapping with the permission of Ordnance Survey on behalf of the controller of Her Majesty's Stationery Office © Crown Copyright. Unauthorised reproduction infringes Crown Copyright and may lead to prosecution or civil proceedings. Scottish Executive Licence number: SE100020540 (2007)

FIGURE 9.4b



LEGEND

- Proposed Route (Engineering Profile 04/05/07)
- Detention Pond
- Treatment Pond
- Swale
- Waterbody
- Watercourses
- Direction of Watercourse Flow
- Watercourse Re-Alignment
- Watercourse Lost (To Stream Re-Alignment)
- Watercourse Lost (To Pre-Earthworks Drainage)
- Watercourse/Feature Lost (Filled in)
- Bridge
- Aqueduct
- Depressed Invert Culvert
- Network Culvert
- Direction of Drainage Run Flow
- Run I - Green Burn
- Run J - Green Burn

**JE JACOBS**  
 95 Bothwell Street, Glasgow, G2 7HX, UK  
 Tel: 0141 204 2511 Fax: 0141 226 3109  
 www.jacobsbabtie.com

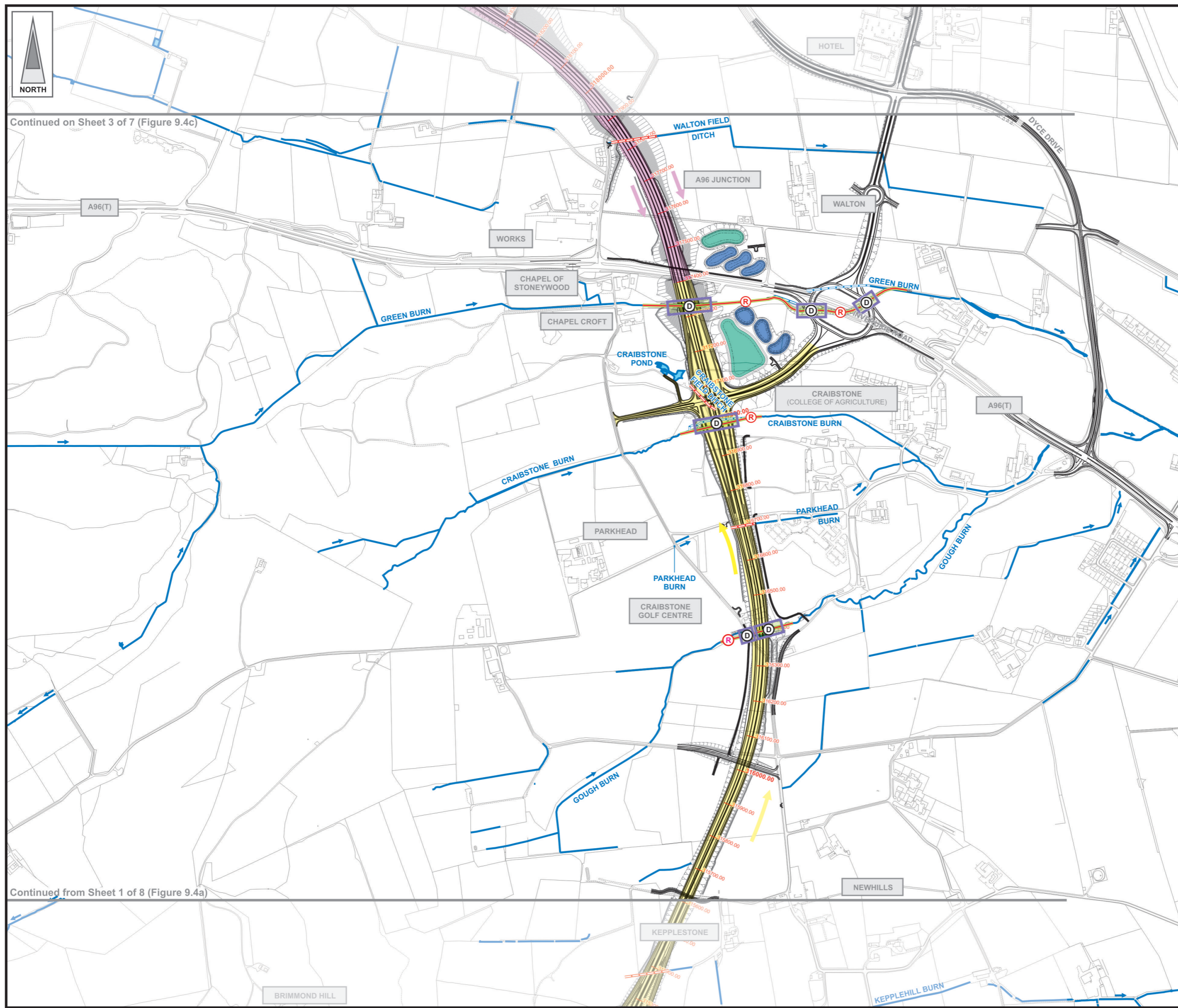
Client **Aberdeen Western Peripheral Route**

Project **Aberdeen Western Peripheral Route**  
 Environmental Statement, Part B - Northern Leg

Title **Water Mitigation Proposals**  
 Sheet 2 of 7

Drawing Status	FINAL	Revisions	
JB No.	0010332	Date	July 2007
Figure No.	FIGURE 9.4b	Approved	SH
Scale	1:10,000	Checked	LB
Drawn	RB/KA	Signature	

This drawing is not to be used in whole or part other than for the intended purpose and project as defined on this drawing. Refer to the contract for full terms and conditions. Maps produced by Jacobs UK Ltd. This map should NOT be rescaled. Copyright reserved.



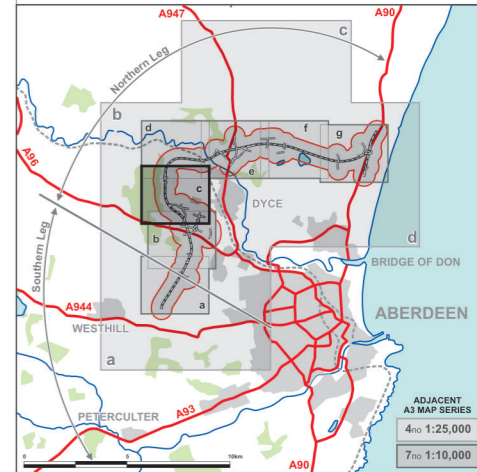
Continued on Sheet 3 of 7 (Figure 9.4c)

Continued from Sheet 1 of 8 (Figure 9.4a)



Based upon the Ordnance Survey mapping with the permission of Ordnance Survey on behalf of the controller of Her Majesty's Stationery Office © Crown Copyright. Unauthorised reproduction infringes Crown Copyright and may lead to prosecution or civil proceedings. Scottish Executive Licence number: SE100020540 (2007)

**FIGURE 9.4c**



- LEGEND**
- Proposed Route (Engineering Profile 04/05/07)
  - Detention Pond
  - Treatment Pond
  - Swale
  - Waterbody
  - Watercourses
  - Direction of Watercourse Flow
  - Watercourse Re-Alignment
  - Watercourse Lost (To Stream Re-Alignment)
  - Watercourse Lost (To Pre-Earthworks Drainage)
  - Watercourse/Feature Lost (Filled in)
  - Bridge
  - Aqueduct
  - Depressed Invert Culvert
  - Network Culvert
  - Direction of Drainage Run Flow
  - Run J - Green Burn
  - Run K - Bogenjoss Burn

Rev	Date	Purpose of Revision	Drwn	Chkd	Appd

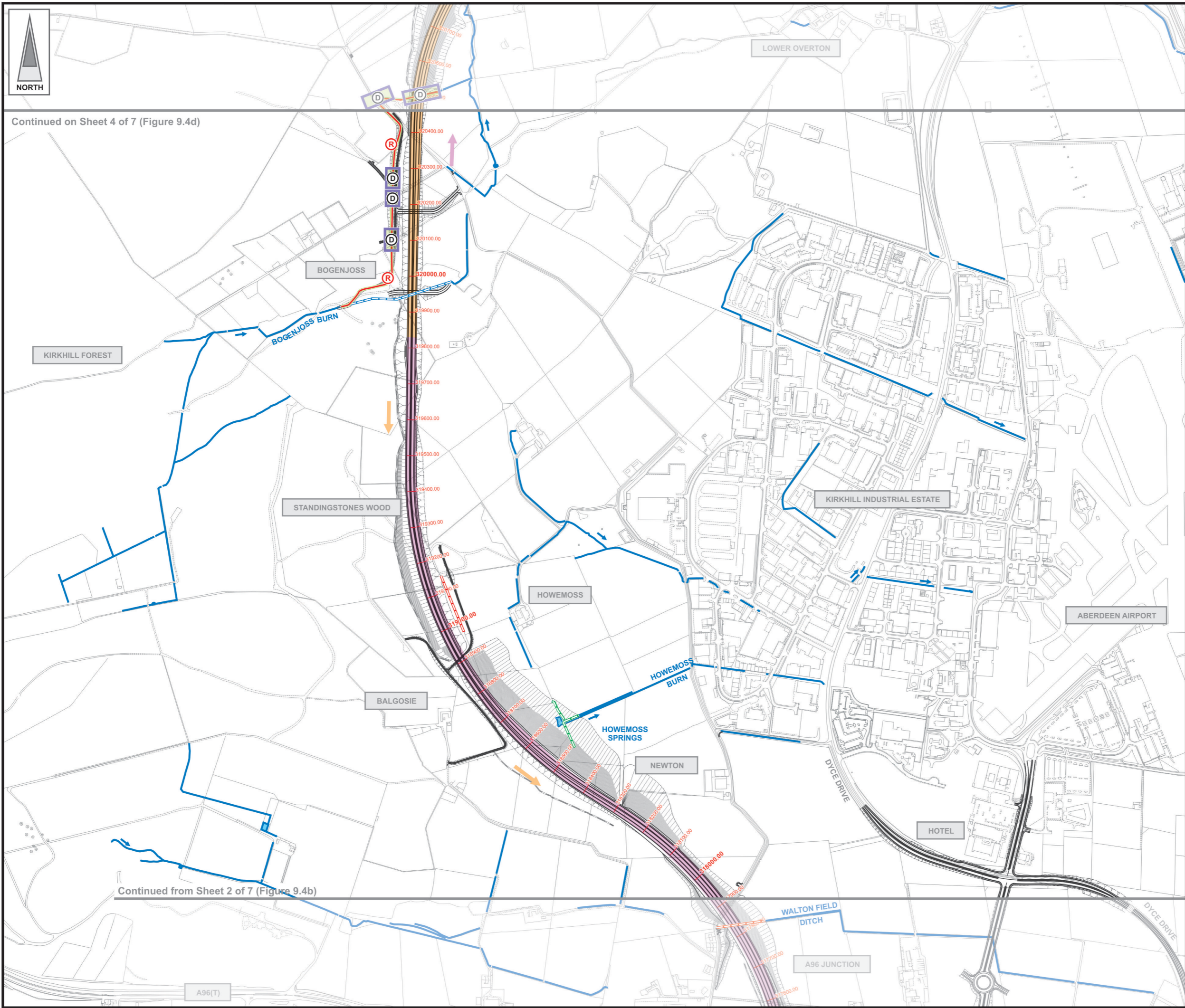
**JE JACOBS**  
 95 Bothwell Street, Glasgow, G2 7HX, UK  
 Tel: 0141 204 2511 Fax: 0141 226 3109  
 www.jacobsbabtie.com

Client: **Aberdeen Western Peripheral Route**

Project: **Aberdeen Western Peripheral Route Environmental Statement, Part B - Northern Leg**

Title: **Water Mitigation Proposals Sheet 3 of 7**

Drawing Status	FINAL	Revisions	
JB No.	0010332	Date	July 2007
Figure No.	<b>FIGURE 9.4c</b>	Drawn	GMcA
Scale	1:10,000	Checked	LB
		Approved	SH

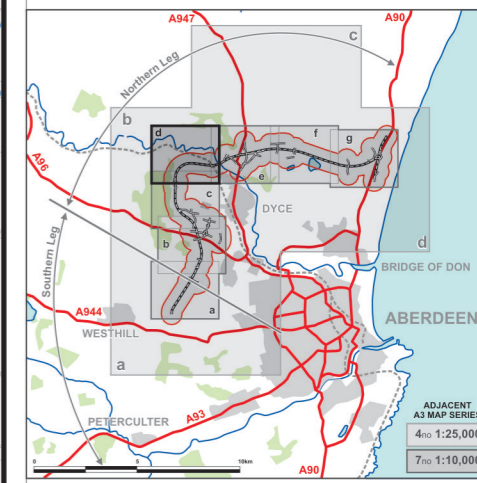
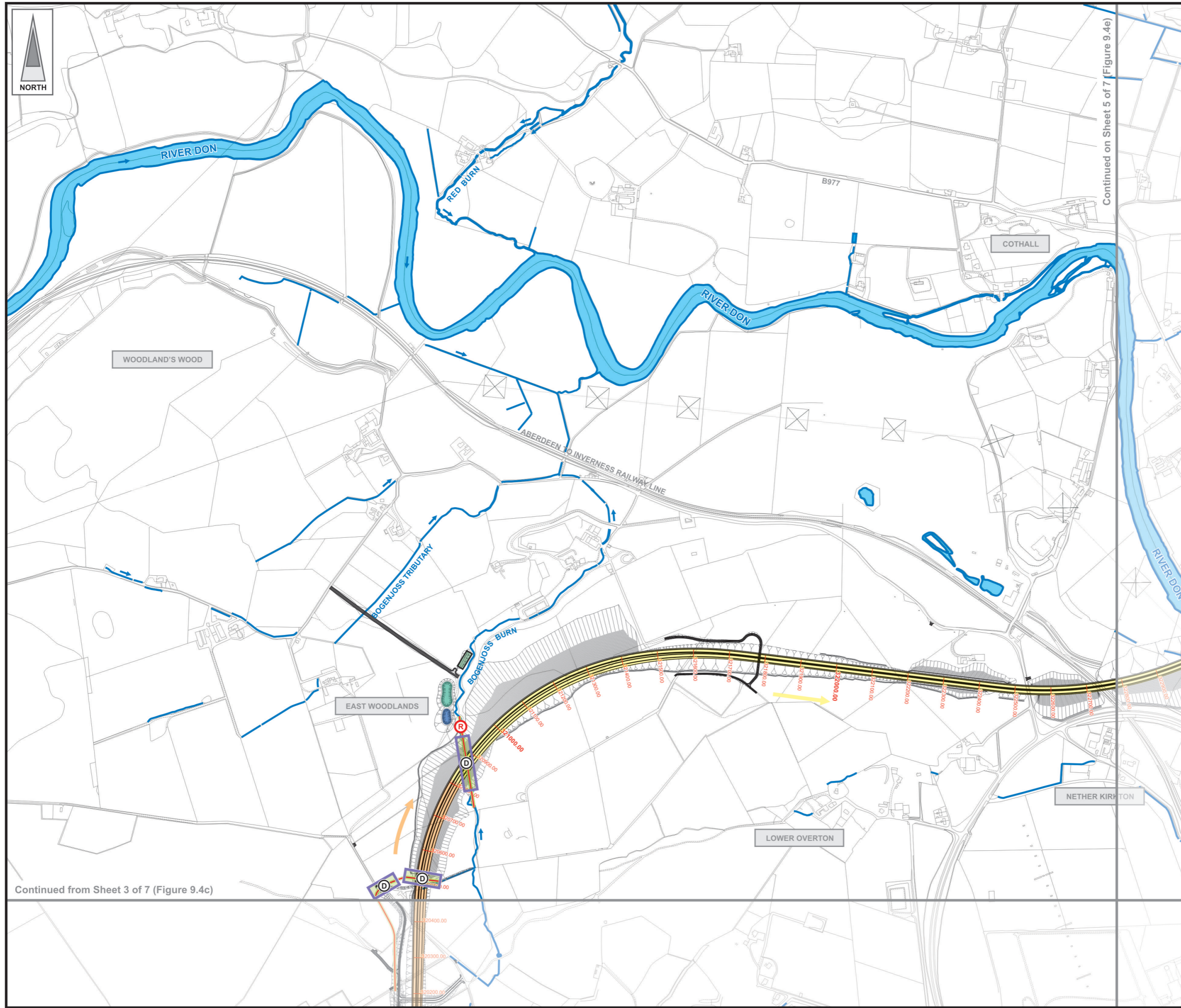


Continued on Sheet 4 of 7 (Figure 9.4d)

Continued from Sheet 2 of 7 (Figure 9.4b)

Based upon the Ordnance Survey mapping with the permission of Ordnance Survey on behalf of the controller of Her Majesty's Stationery Office © Crown Copyright. Unauthorised reproduction infringes Crown Copyright and may lead to prosecution or civil proceedings. Scottish Executive Licence number: SE100020540 (2007)

**FIGURE 9.4d**



- LEGEND**
- Proposed Route (Engineering Profile 04/05/07)
  - Detention Pond
  - Treatment Pond
  - Swale
  - Waterbody
  - Watercourses
  - Direction of Watercourse Flow
  - Watercourse Re-Alignment
  - Watercourse Lost (To Stream Re-Alignment)
  - Watercourse Lost (To Pre-Earthworks Drainage)
  - Watercourse/Feature Lost (Filled in)
  - Bridge
  - Aqueduct
  - Depressed Invert Culvert
  - Network Culvert
  - Direction of Drainage Run Flow
  - Run K - Bogenjoss Burn
  - Run L - River Don

Rev	Date	Purpose of Revision	Drwn	Chkd	Appd

**JE JACOBS**  
 95 Bothwell Street, Glasgow, G2 7HX, UK  
 Tel: 0141 204 2511 Fax: 0141 226 3109  
 www.jacobsabtie.com

Client: **Aberdeen Western Peripheral Route**

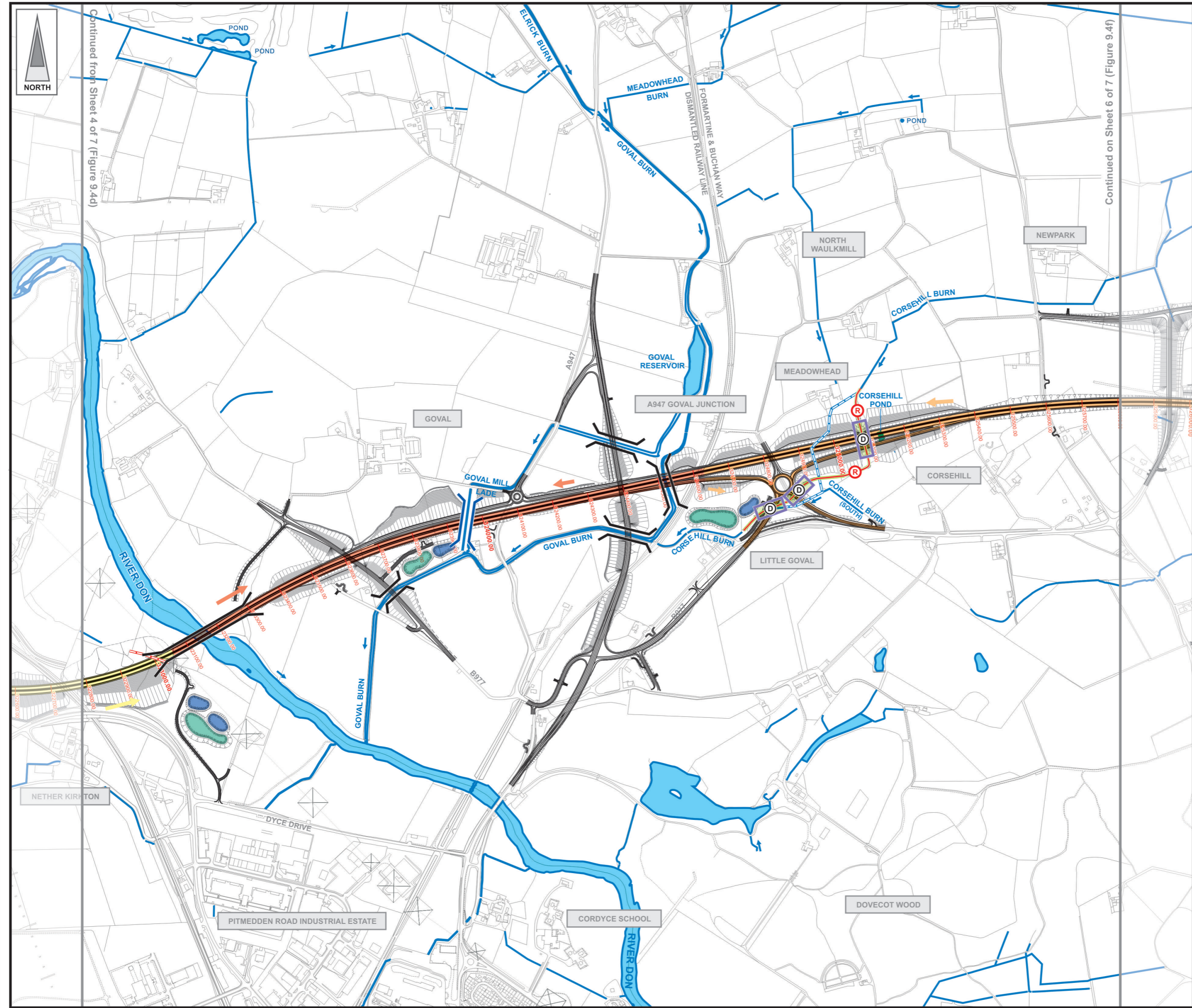
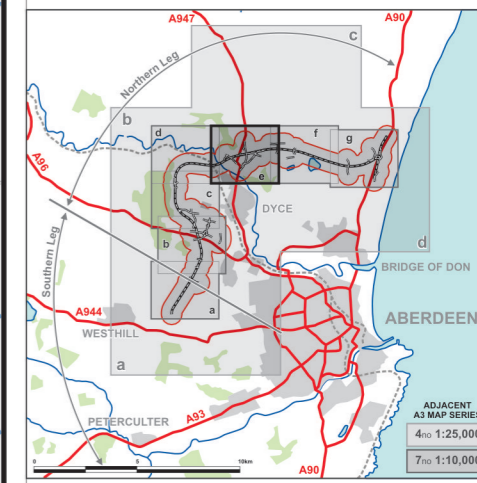
Project: **Aberdeen Western Peripheral Route**  
 Environmental Statement, Part B - Northern Leg

Title: **Water Mitigation Proposals**  
 Sheet 4 of 7

Drawing Status	FINAL	Revisions	
JB No.	0010332	Date	July 2007
Figure No.	<b>FIGURE 9.4d</b>	Drawn	GMcA
Scale	1:10,000	Checked	LB
		Approved	SH

Based upon the Ordnance Survey mapping with the permission of Ordnance Survey on behalf of the controller of Her Majesty's Stationery Office © Crown Copyright. Unauthorised reproduction infringes Crown Copyright and may lead to prosecution or civil proceedings. Scottish Executive Licence number: SE100020540 (2007)

**FIGURE 9.4e**



- LEGEND**
- Proposed Route (Engineering Profile 04/05/07)
  - Detention Pond
  - Treatment Pond
  - Swale
  - Waterbody
  - Watercourses
  - Direction of Watercourse Flow
  - Watercourse Re-Alignment
  - Watercourse Lost (To Stream Re-Alignment)
  - Watercourse Lost (To Pre-Earthworks Drainage)
  - Watercourse/Feature Lost (Filled in)
  - Bridge
  - Aqueduct
  - Depressed Invert Culvert
  - Network Culvert
  - Direction of Drainage Run Flow
  - Run L - River Don
  - Run M - Goval Burn
  - Run N - Corsehill Burn

Rev	Date	Purpose of Revision	Drwn	Chkd	Appd

**JE JACOBS**  
 95 Bothwell Street, Glasgow, G2 7HX, UK  
 Tel: 0141 204 2511 Fax: 0141 226 3109  
 www.jacobsbabtie.com

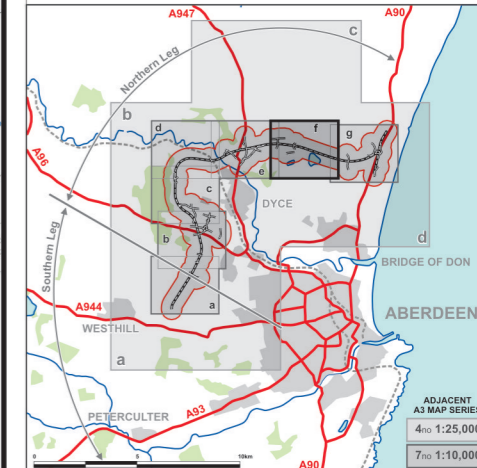
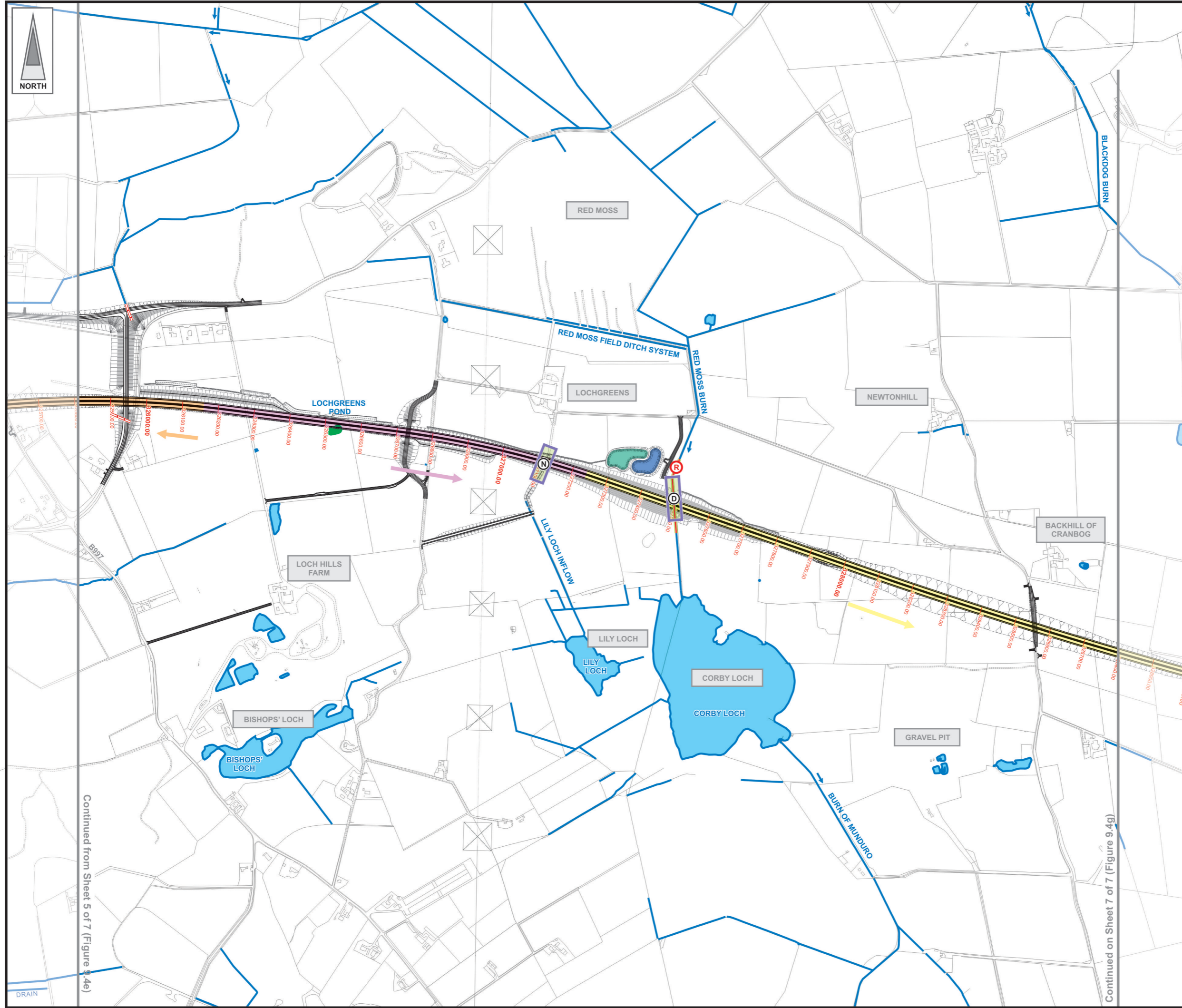
Client: **Aberdeen Western Peripheral Route**

Project: **Aberdeen Western Peripheral Route Environmental Statement, Part B - Northern Leg**

Title: **Water Mitigation Proposals Sheet 5 of 7**

Drawing Status	FINAL	Revisions	
JB No.	0010332	Date	July 2007
Figure No.	<b>FIGURE 9.4e</b>	Drawn	GMcA
Scale	1:10,000	Checked	LB
		Approved	SH

FIGURE 9.4f



- LEGEND**
- Proposed Route (Engineering Profile 04/05/07)
  - Detention Pond
  - Treatment Pond
  - Swale
  - Waterbody
  - Watercourses
  - Direction of Watercourse Flow
  - Watercourse Re-Alignment
  - Watercourse Lost (To Stream Re-Alignment)
  - Watercourse Lost (To Pre-Earthworks Drainage)
  - Watercourse/Feature Lost (Filled in)
  - Bridge
  - Aqueduct
  - Depressed Invert Culvert
  - Network Culvert
  - Direction of Drainage Run Flow
  - Run N - Corsehill Burn
  - Run O - Red Moss Burn
  - Run P - Blackdog Burn

Rev	Date	Purpose of Revision	Drwn	Chkd	Appd

**JE JACOBS**  
 95 Bothwell Street, Glasgow, G2 7HX, UK  
 Tel: 0141 204 2511 Fax: 0141 226 3109  
 www.jacobsbabtie.com

Client: Aberdeen Western Peripheral Route

Project: Aberdeen Western Peripheral Route  
 Environmental Statement, Part B - Northern Leg

Title: Water Mitigation Proposals  
 Sheet 6 of 7

Drawing Status	FINAL	Revisions	
JB No.	0010332	Date	July 2007
Figure No.	FIGURE 9.4f	Drawn	GMcA
Scale	1:10,000	Checked	LB
		Approved	SH

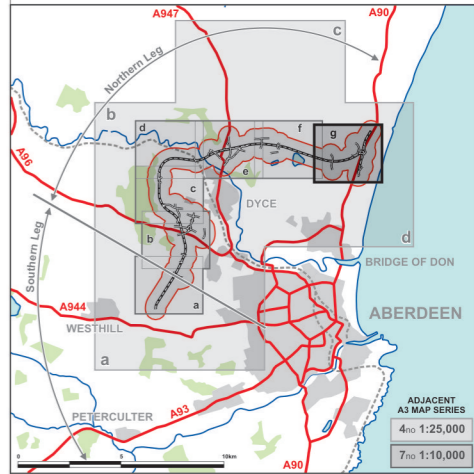
Based upon the Ordnance Survey mapping with the permission of Ordnance Survey on behalf of the controller of Her Majesty's Stationery Office © Crown Copyright. Unauthorised reproduction infringes Crown Copyright and may lead to prosecution or civil proceedings. Scottish Executive Licence number: SE100020540 (2007)

Continued from Sheet 5 of 7 (Figure 9.4e)




















Continued on Sheet 7 of 7 (Figure 9.4g)



**FIGURE 9.4g**



**LEGEND**

-  Proposed Route  
(Engineering Profile 04/05/07)
-  Detention Pond
-  Treatment Pond
-  Swale
-  Waterbody
-  Watercourses
-  Direction of Watercourse Flow
-  Watercourse Re-Alignment
-  Watercourse Lost  
(To Stream Re-Alignment)
-  Watercourse Lost  
(To Pre-Earthworks Drainage)
-  Watercourse/Feature Lost  
(Filled in)
-  Bridge
-  Aqueduct
-  Depressed Invert Culvert
-  Network Culvert
-  Direction of Drainage Run Flow
-  Run P - Blackdog Burn
-  Run Q - Blackdog Burn
-  Run R - Middlefield Burn

**JE JACOBS**  
 95 Bothwell Street, Glasgow, G2 7HX, UK  
 Tel: 0141 204 2511 Fax: 0141 226 3109  
 www.jacobsbabtie.com

Client **Aberdeen Western Peripheral Route**

Project **Aberdeen Western Peripheral Route  
 Environmental Statement, Part B - Northern Leg**

Title **Water Mitigation Proposals  
 Sheet 7 of 7**

Drawing Status	FINAL	Revisions	
JB No.	0010332	Date	July 2007
Figure No.	<b>FIGURE 9.4g</b>	Approved	SH
Scale	1:10,000	Checked	LB
Drawn	GMcA	signature	signature

