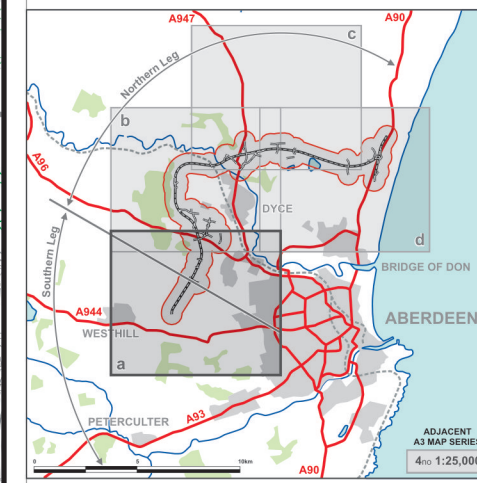
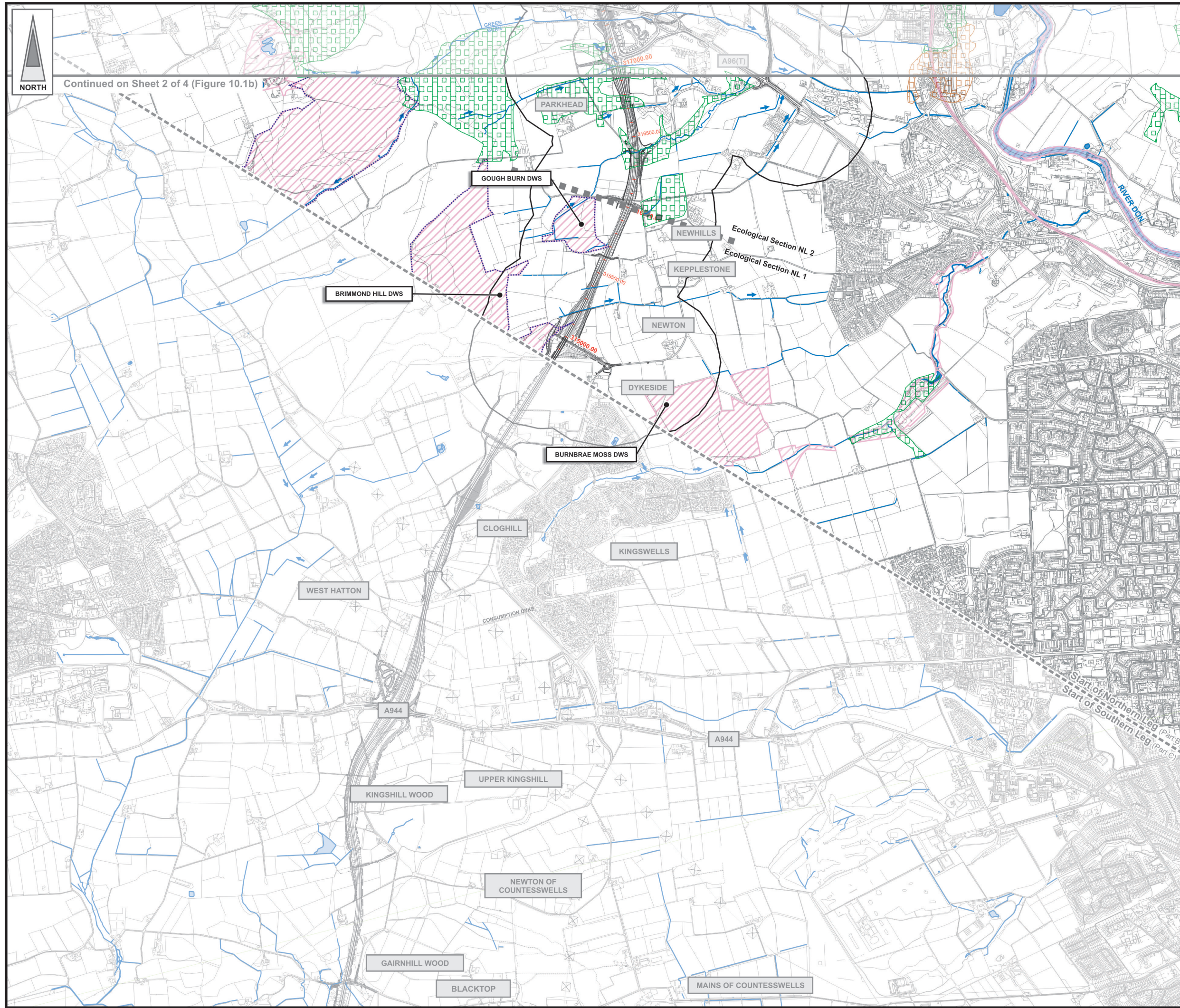


FIGURE 10.1a



LEGEND

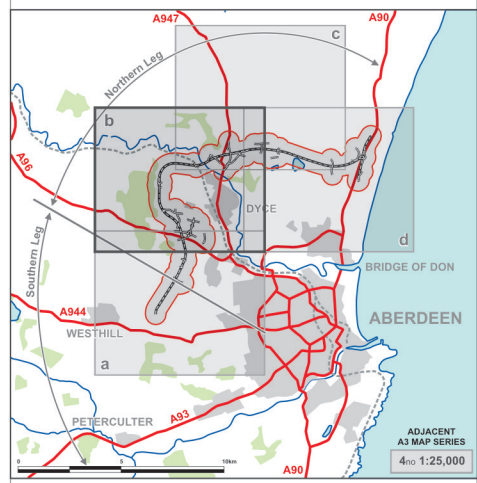
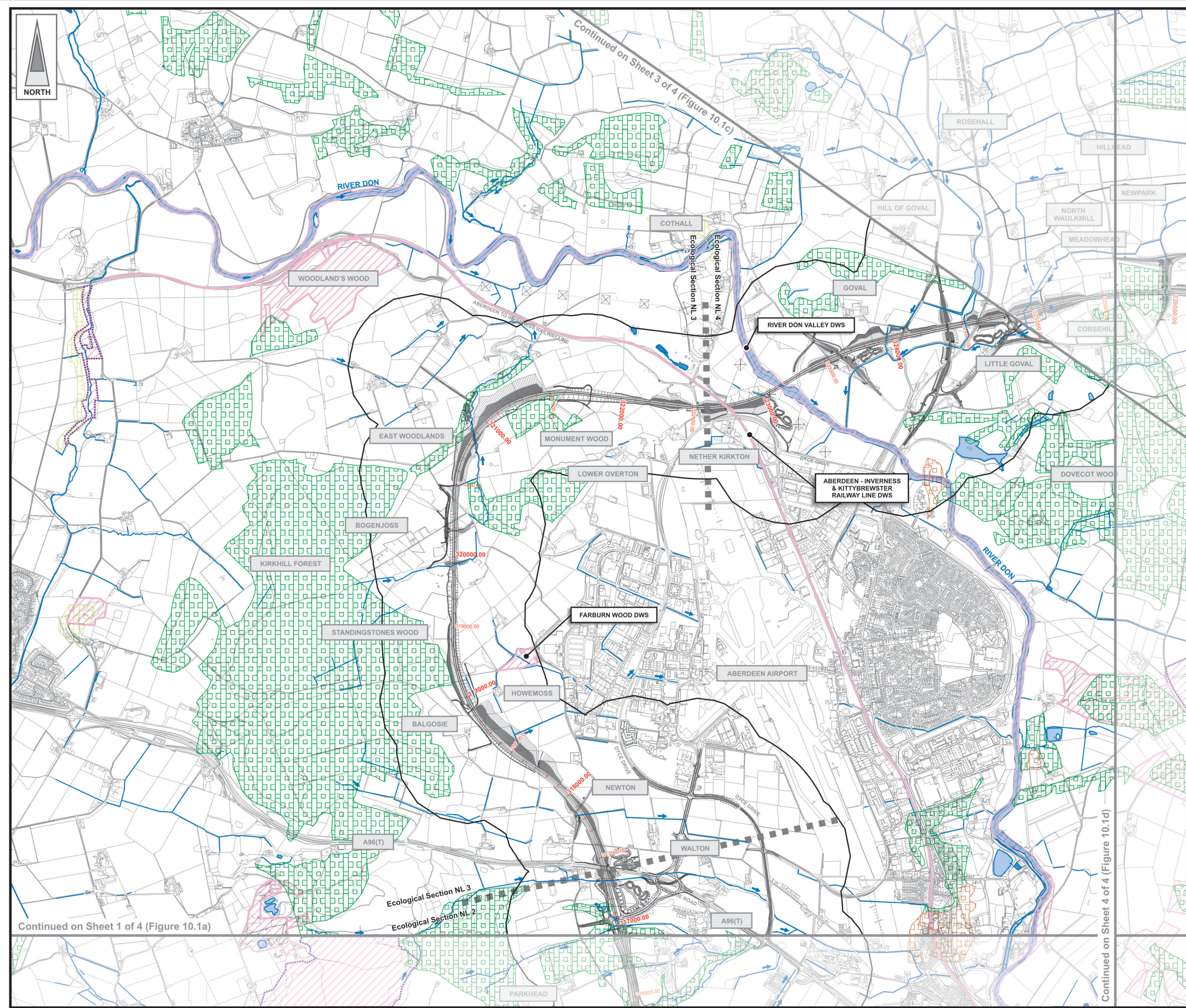
- Proposed Route (Engineering Profile 04/05/07)
- Indicative Study Area (500m from centre of Proposed Route)
- Watercourse
- Direction of Flow
- Waterbody
- Ancient Woodland (of semi-natural origin) - (Source: SNH, 2004)
- Long Established Woodland (of plantation origin) - (Source: SNH, 2004)
- Other Woodland (on Roy map) - (Source: SNH, 2004)
- Site of Special Scientific Interest (SSSI)
- District Wildlife Site (DWS)
- Study of Environmentally Sensitive Areas (SESA) + Site of Interest to Natural Science (SINS)
- SNH Peatlands Inventory (raised bog)

Rev	Date	Purpose of Revision	Drawn	Chkd	Appd

JE JACOBS
 95 Bothwell Street, Glasgow, G2 7HX, UK
 Tel: 0141 204 2511 Fax: 0141 226 3109
 www.jacobsbabtie.com

Client	Aberdeen Western Peripheral Route				
Project	Aberdeen Western Peripheral Route Environmental Statement, Part B - Northern Leg				
Title	Designated Nature Conservation Areas Sheet 1 of 4				
Drawing Status	FINAL	Revisions			
JB No.	0010332	Date	July 2007	Approved	SH
Figure No.	FIGURE 10.1a	Drawn	RB	Checked	GR
Scale	1:25,000	Approved	SH		

FIGURE 10.1b



- LEGEND**
- Proposed Route (Engineering Profile 04/05/07)
 - Indicative Study Area (500m from centre of Proposed Route)
 - Watercourse
 - Direction of Flow
 - Waterbody
 - Ancient Woodland (of semi-natural origin) - (Source: SNH, 2004)
 - Long Established Woodland (of plantation origin) - (Source: SNH, 2004)
 - Other Woodland (on Roy map) - (Source: SNH, 2004)
 - Site of Special Scientific Interest (SSSI)
 - District Wildlife Site (DWS)
 - Study of Environmentally Sensitive Areas (SESA) + Site of Interest to Natural Science (SINS)
 - SNH Peatlands Inventory (raised bog)

Rev	Date	Purpose of Revision	Drwn	Chkd	Appd

JE JACOBS
 95 Bothwell Street, Glasgow, G2 7HX, UK
 Tel: 0141 204 2511 Fax: 0141 226 3109
 www.jacobsbatle.com

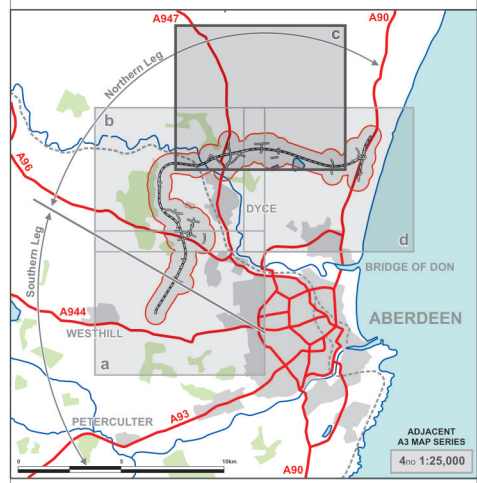
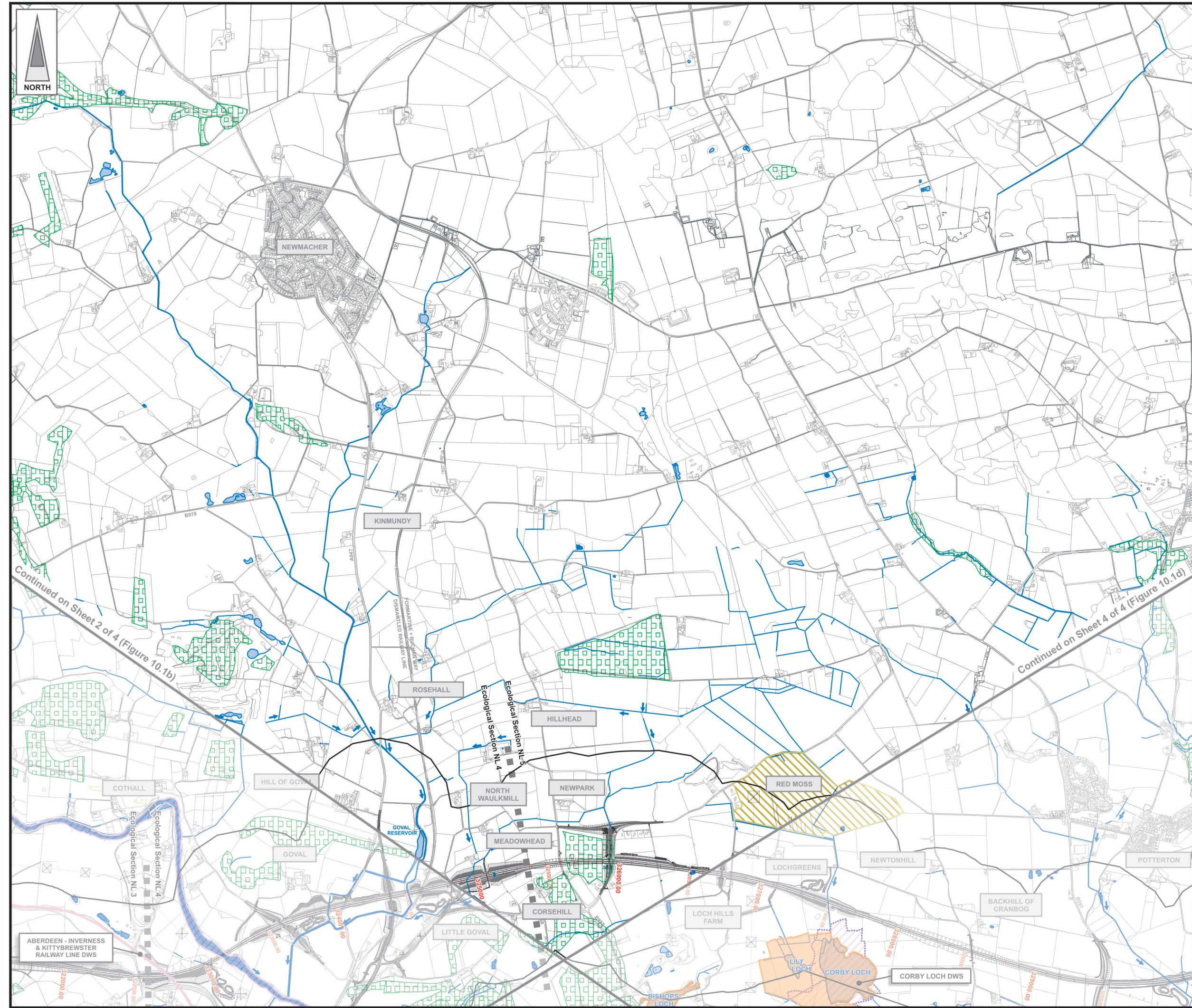
Client: **Aberdeen Western Peripheral Route**

Project: **Aberdeen Western Peripheral Route Environmental Statement, Part B - Northern Leg**

Title: **Designated Nature Conservation Areas Sheet 2 of 4**

Drawing Status	FINAL	Revisions	
JB No.	0010332	Date	July 2007
Figure No.	FIGURE 10.1b	Approved	SH
Scale	1:25,000	Checked	GR
Drawn	RB	signature	signature

FIGURE 10.1c



- LEGEND**
- Proposed Route (Engineering Profile 04/05/07)
 - Indicative Study Area (500m from centre of Proposed Route)
 - Watercourse
 - Direction of Flow
 - Waterbody
 - Ancient Woodland (of semi-natural origin) - (Source: SNH, 2004)
 - Long Established Woodland (of plantation origin) - (Source: SNH, 2004)
 - Other Woodland (on Roy map) - (Source: SNH, 2004)
 - Site of Special Scientific Interest (SSSI)
 - District Wildlife Site (DWS)
 - Study of Environmentally Sensitive Areas (SESA) + Site of Interest to Natural Science (SINS)
 - SNH Peatlands Inventory (raised bog)

Rev	Date	Purpose of Revision	Drawn	Chkd	Appd

JE JACOBS
 95 Bothwell Street, Glasgow, G2 7HX, UK
 Tel: 0141 204 2511 Fax: 0141 226 3109
 www.jacobsabbie.com

Client: **Aberdeen Western Peripheral Route**

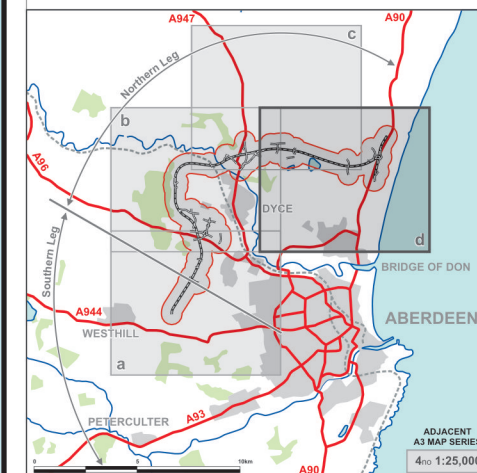
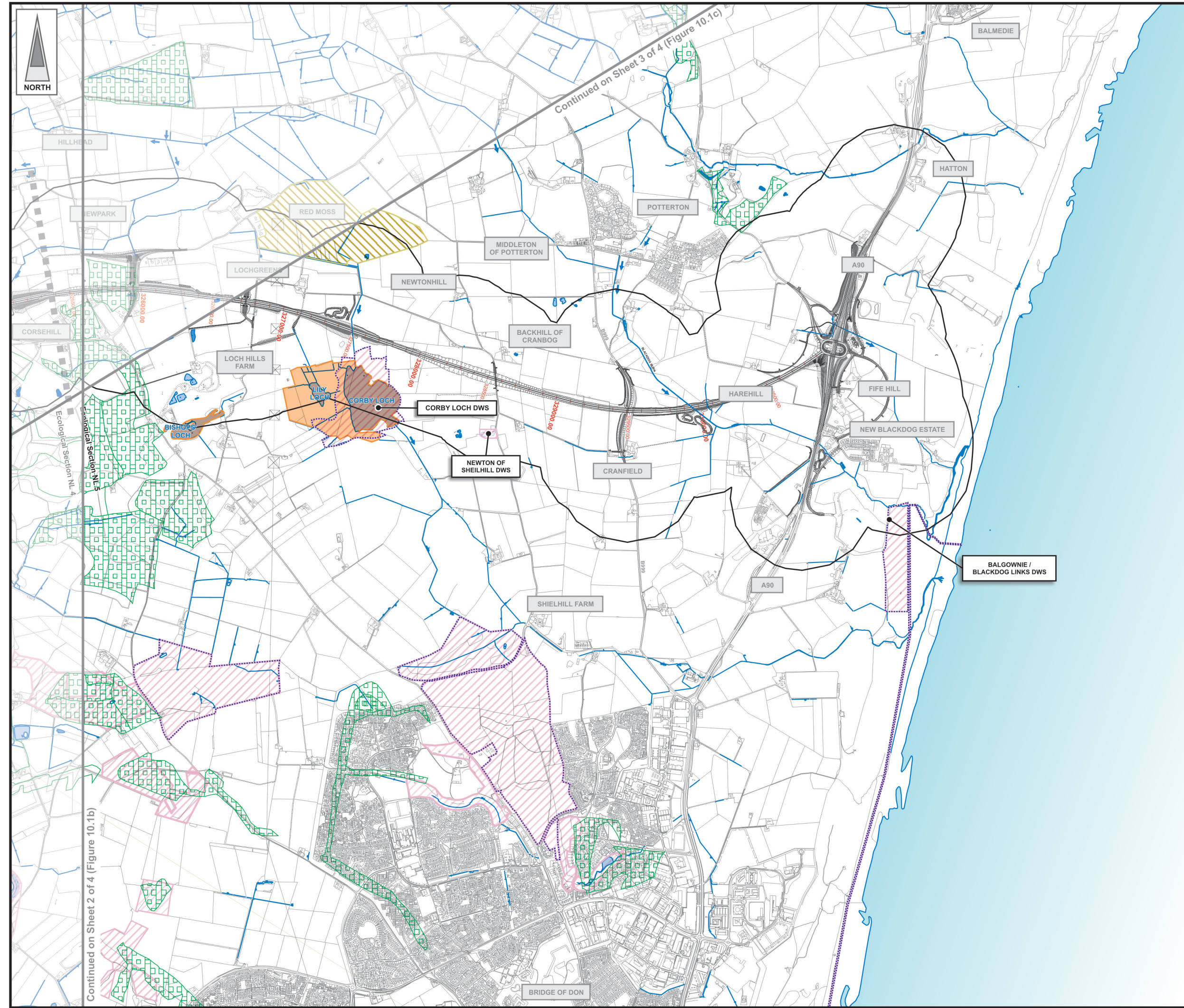
Project: **Aberdeen Western Peripheral Route Environmental Statement, Part B - Northern Leg**

Title: **Designated Nature Conservation Areas Sheet 3 of 4**

Drawing Status	FINAL	Revisions	
JB No.	0010332	Date	July 2007
Figure No.	FIGURE 10.1c	Checked	GR
Scale	1:25,000	Approved	SH
Drawn	RB		

Based upon the Ordnance Survey mapping with the permission of Ordnance Survey on behalf of the Controller of Her Majesty's Stationery Office © Crown Copyright. Unauthorised reproduction infringes Crown Copyright and may lead to prosecution or civil proceedings. Scottish Executive Licence number: SE100020540 (2007). This drawing is not to be used in whole or part other than for the intended purpose and project as defined on this drawing. Refer to the contract for full terms and conditions. Maps produced by Jacobs UK Ltd. This map should NOT be rescaled. Copyright reserved.

FIGURE 10.1d



- LEGEND**
- Proposed Route (Engineering Profile 04/05/07)
 - Indicative Study Area (500m from centre of Proposed Route)
 - Watercourse
 - Direction of Flow
 - Waterbody
 - Ancient Woodland (of semi-natural origin) - (Source: SNH, 2004)
 - Long Established Woodland (of plantation origin) - (Source: SNH, 2004)
 - Other Woodland (on Roy map) - (Source: SNH, 2004)
 - Site of Special Scientific Interest (SSSI)
 - District Wildlife Site (DWS)
 - Study of Environmentally Sensitive Areas (SESA) + Site of Interest to Natural Science (SINS)
 - SNH Peatlands Inventory (raised bog)

Rev	Date	Purpose of Revision	Drwn	Chkd	Appd

JE JACOBS
 95 Bothwell Street, Glasgow, G2 7HX, UK
 Tel: 0141 204 2511 Fax: 0141 226 3109
 www.jacobsbabtie.com

Client	Aberdeen Western Peripheral Route				
Project	Aberdeen Western Peripheral Route Environmental Statement, Part B - Northern Leg				
Title	Designated Nature Conservation Areas Sheet 4 of 4				
Drawing Status	FINAL	Revisions			
JB No.	0010332	Date July 2007			
Figure No.	FIGURE 10.1d	Approved SH			
Scale	1:25,000	Drawn RB	Checked GR	Approved SH	