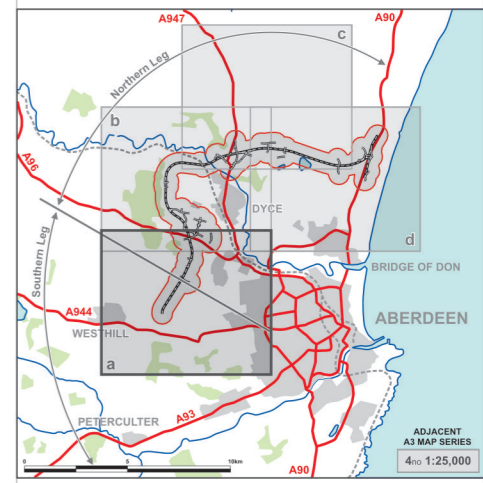
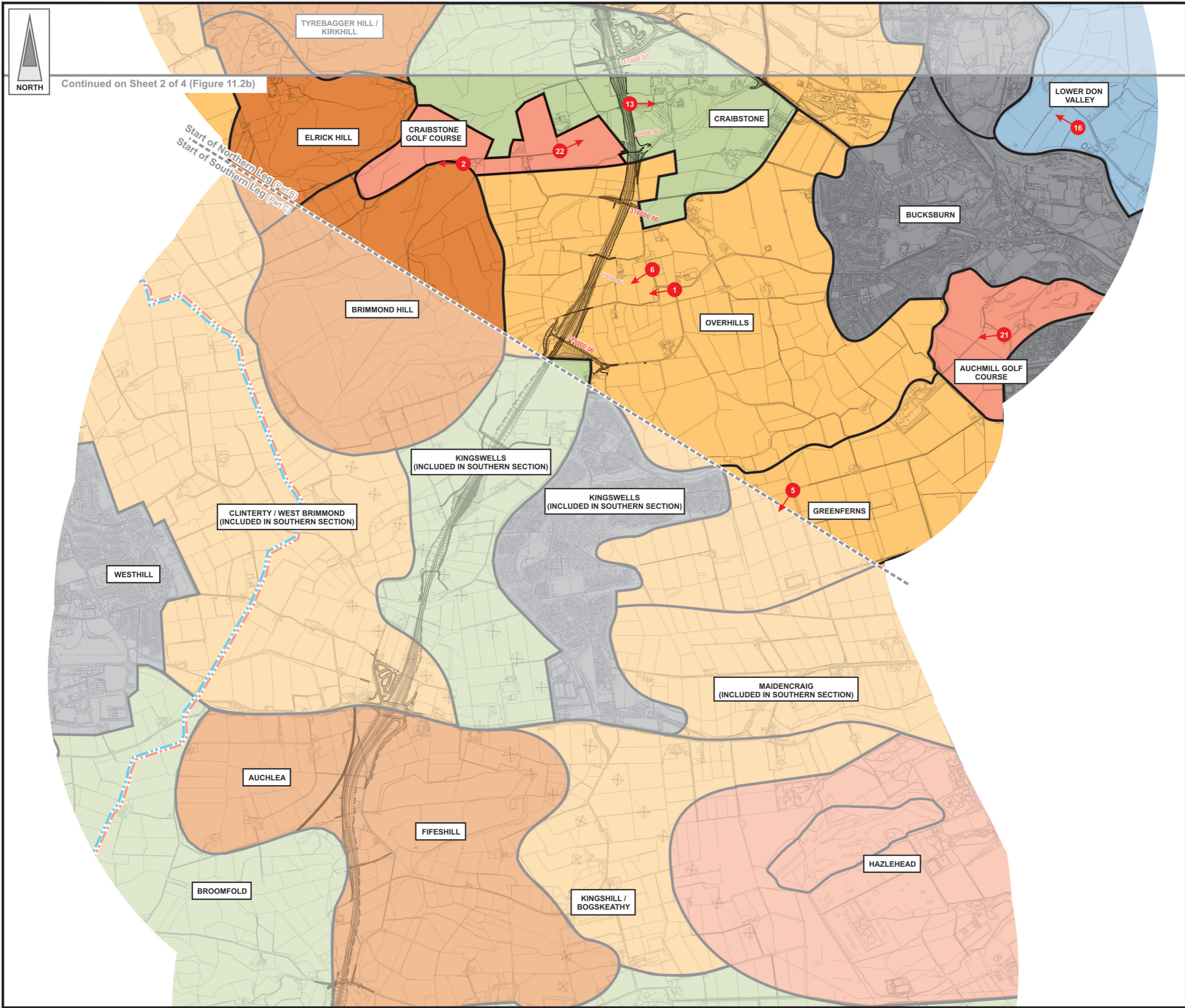


FIGURE 11.2a



LEGEND

- Proposed Route (Engineering Profile 04/05/07)
- Aberdeen City Council Local Plan Area Finalised Plan - August 2004
- Aberdeenshire Council Local Plan Area Adopted Plan - June 2006
- Area of Landscape Significance
- Landscape Character Photograph Location
- Directly Affected Tree Protection Orders See Figures 11.4a-k for Photographs
- Urban Area
- Hill
- Open Farmland
- Wooded Farmland
- Valley
- Coast
- Recreation

Rev	Date	Purpose of Revision	Drwn	Chkd	Appd

JE JACOBS
 95 Bothwell Street, Glasgow, G2 7HX, UK
 Tel: 0141 204 2511 Fax: 0141 226 3109
 www.jacobsbabtie.com

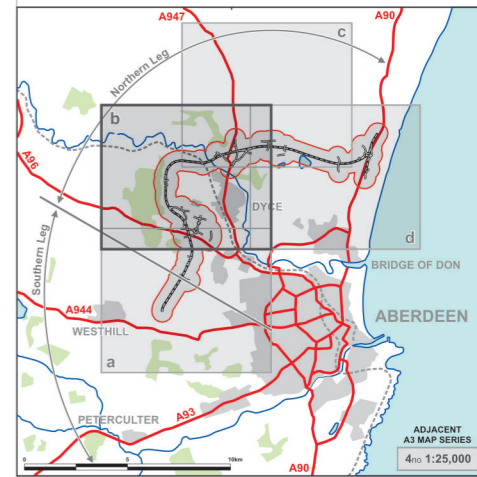
Client: **Aberdeen Western Peripheral Route**

Project: **Aberdeen Western Peripheral Route**
 Environmental Statement, Part B - Northern Leg

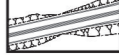












Title: **Landscape Character Areas**
 Sheet 1 of 4

Drawing Status	FINAL	Revisions	
JB No.	0010332	Date	July 2007
Figure No.	FIGURE 11.2a	Drawn	RB/SHF
Scale	1:25,000	Checked	JT
		Approved	SH

FIGURE 11.2b



LEGEND

-  Proposed Route
(Engineering Profile 04/05/07)
-  Aberdeen City Council
Local Plan Area
Finalised Plan - August 2004
-  Aberdeenshire Council
Local Plan Area
Adopted Plan - June 2006
-  Area of Landscape
Significance
-  Landscape Character
Photograph Location
See Figures 11.4a-k for Photographs
-  Directly Affected Tree
Protection Orders
-  Urban Area
-  Hill
-  Open Farmland
-  Wooded Farmland
-  Valley
-  Coast
-  Recreation

Rev	Date	Purpose of Revision	Drawn	Checked	Approved

JE JACOBS
 95 Bothwell Street, Glasgow, G2 7HX, UK
 Tel: 0141 204 2511 Fax: 0141 226 3109
 www.jacobsbabtie.com

Client: **Aberdeen Western Peripheral Route**

Project: **Aberdeen Western Peripheral Route**
 Environmental Statement, Part B - Northern Leg

Title: **Landscape Character Areas**
 Sheet 2 of 4

Drawing Status	FINAL	Revisions	
JB No.	0010332	Date	July 2007
Figure No.	FIGURE 11.2b	Approved	SH
Scale	1:25,000	Checked	JT
Drawn	RB/SHF	signature	signature

This drawing is not to be used in whole or part other than for the intended purpose and project as defined on this drawing. Refer to the contract for full terms and conditions. Maps produced by Jacobs UK Ltd. This map should NOT be rescaled. Copyright reserved.

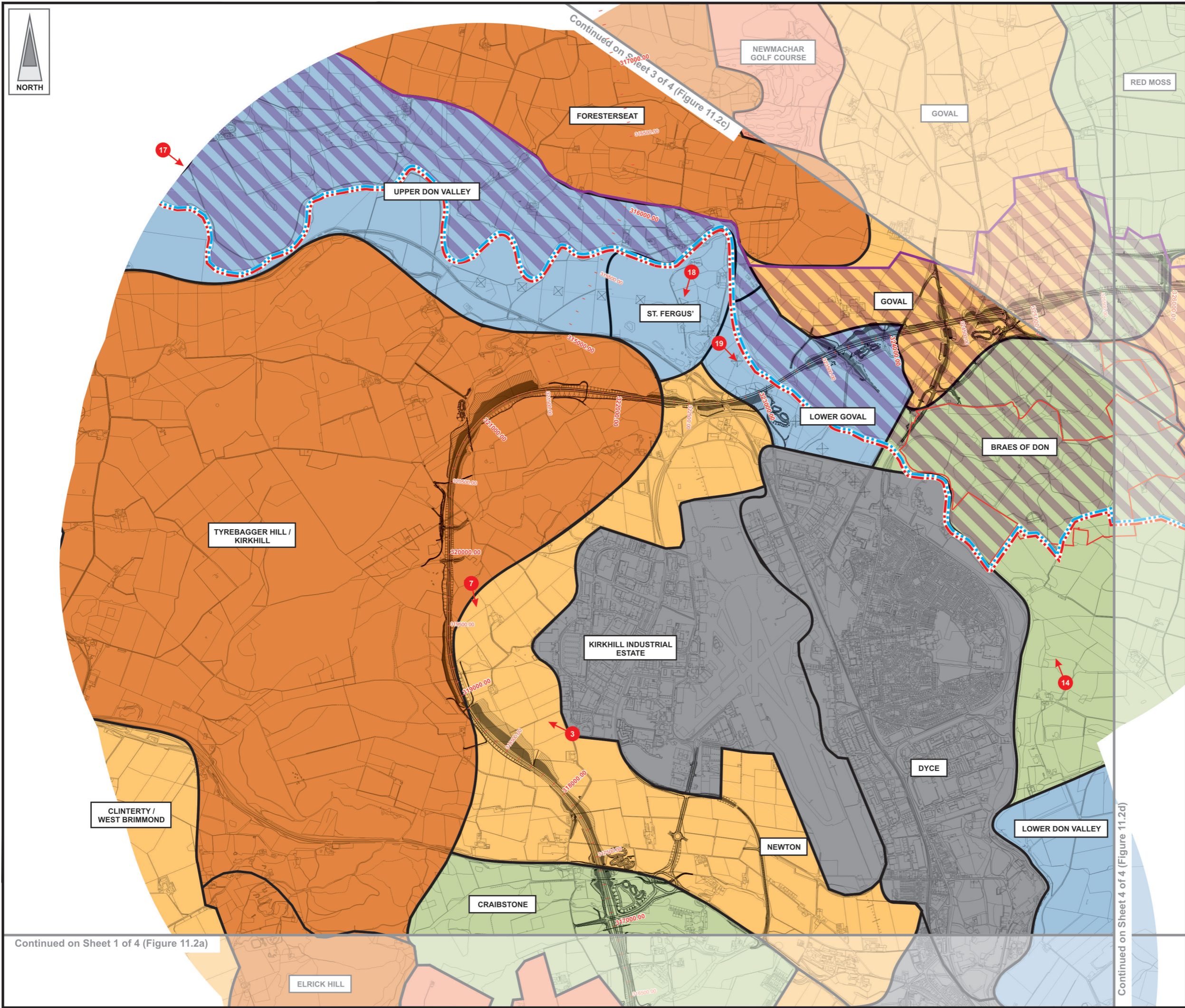
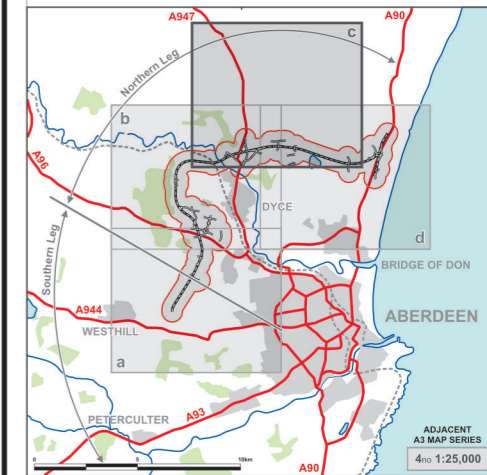















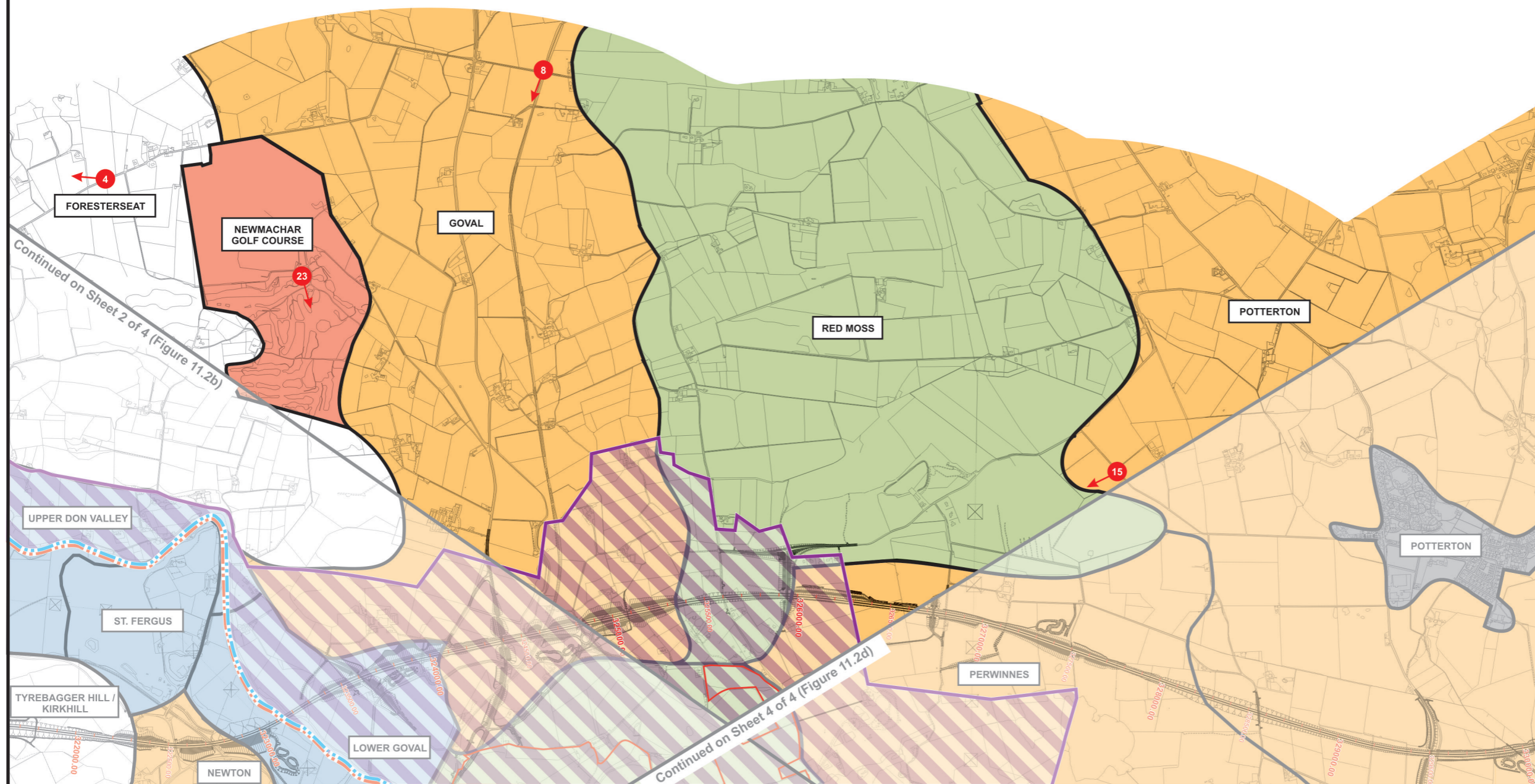


FIGURE 11.2c



LEGEND

-  Proposed Route
(Engineering Profile 04/05/07)
-  Aberdeen City Council
Local Plan Area
Finalised Plan - August 2004
-  Aberdeenshire Council
Local Plan Area
Adopted Plan - June 2006
-  Area of Landscape
Significance
-  Landscape Character
Photograph Location
-  Directly Affected Tree
Protection Orders
See Figures 11.4a-k for Photographs
-  Urban Area
-  Hill
-  Open Farmland
-  Wooded Farmland
-  Valley
-  Coast
-  Recreation



Rev	Date	Purpose of Revision	Drwn	Chkd	Appd

JE JACOBS
 95 Bothwell Street, Glasgow, G2 7HX, UK
 Tel: 0141 204 2511 Fax: 0141 226 3109
 www.jacobsbatle.com

Client: **Aberdeen Western Peripheral Route**

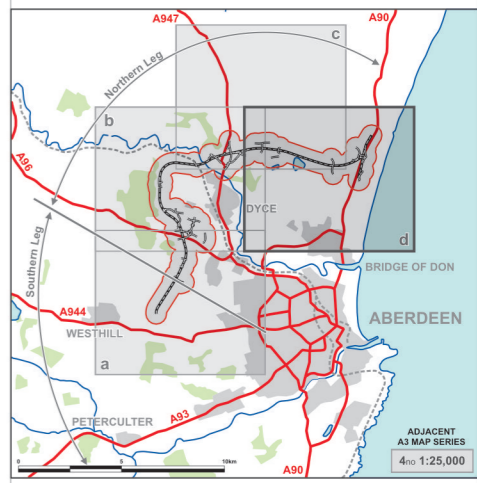
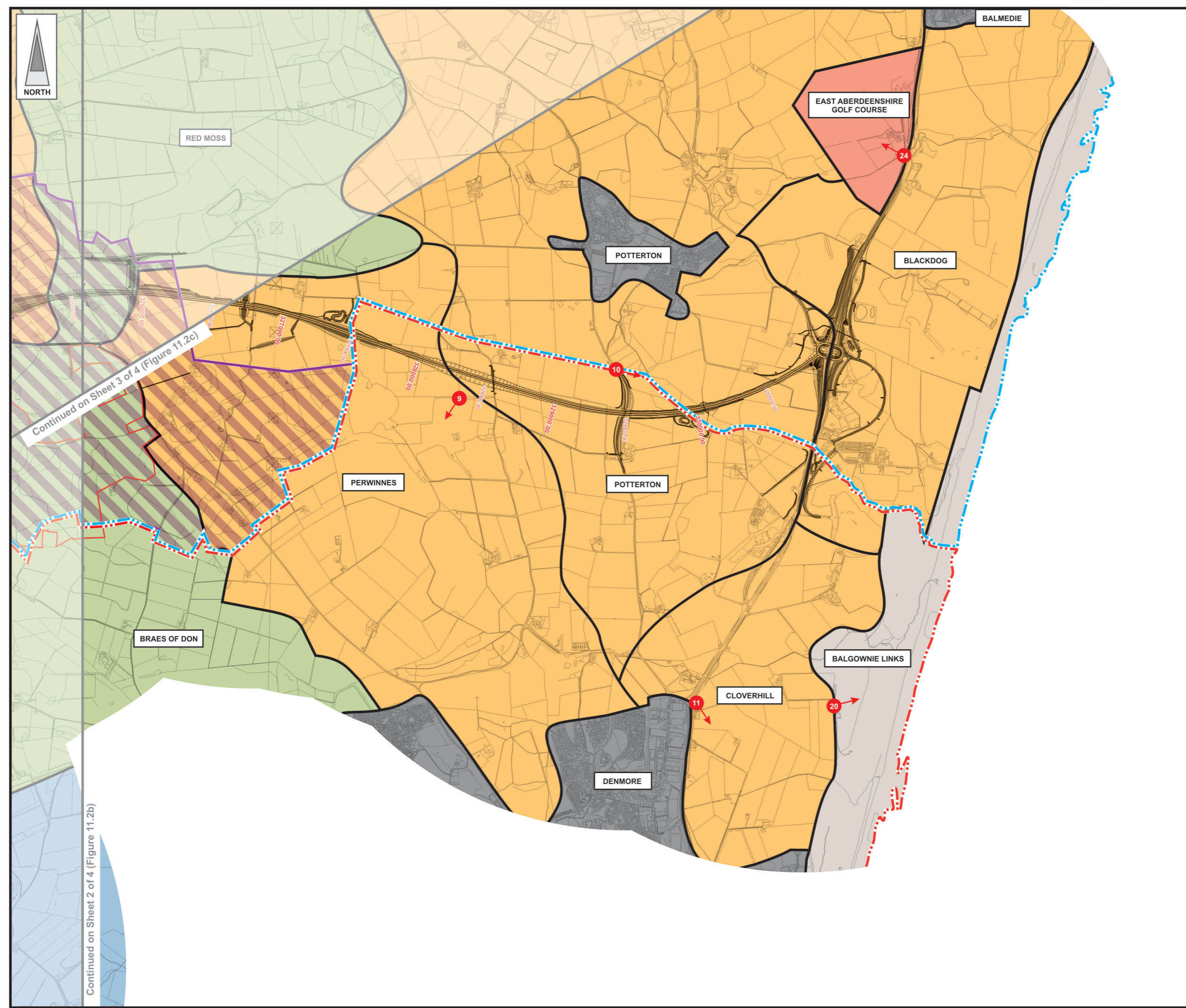
Project: **Aberdeen Western Peripheral Route
Environmental Statement, Part B - Northern Leg**

Title: **Landscape Character Areas
Sheet 3 of 4**

Drawing Status	FINAL	Revisions	
JB No.	0010332	Date	July 2007
Figure No.	FIGURE 11.2c	Drawn	RB/SHF
Scale	1:25,000	Checked	JT
		Approved	SH

Based upon the Ordnance Survey mapping with the permission of Ordnance Survey on behalf of the Controller of Her Majesty's Stationery Office © Crown Copyright. Unauthorised reproduction infringes Crown Copyright and may lead to prosecution or civil proceedings. Scottish Executive Licence number: SE100020540 (2007). This drawing is not to be used in whole or part other than for the intended purpose and project as defined on this drawing. Refer to the contract for full terms and conditions. Maps produced by Jacobs UK Ltd. This map should NOT be rescaled. Copyright reserved.

FIGURE 11.2d



- LEGEND**
- Proposed Route (Engineering Profile 04/05/07)
 - Aberdeen City Council Local Plan Area Finalised Plan - August 2004
 - Aberdeenshire Council Local Plan Area Adopted Plan - June 2006
 - Area of Landscape Significance
 - Landscape Character Photograph Location
 - Directly Affected Tree Protection Orders See Figures 11.4a-k for Photographs
 - Urban Area
 - Hill
 - Open Farmland
 - Wooded Farmland
 - Valley
 - Coast
 - Recreation

Rev	Date	Purpose of Revision	Drwn	Chkd	Appd

JE JACOBS
 95 Bothwell Street, Glasgow, G2 7HX, UK
 Tel: 0141 204 2511 Fax: 0141 226 3109
 www.jacobsbabtie.com

Client: Aberdeen Western Peripheral Route

Project: **Aberdeen Western Peripheral Route**
 Environmental Statement, Part B - Northern Leg

Title: **Landscape Character Areas**
 Sheet 4 of 4

Drawing Status	FINAL	Revisions	
JB No.	0010332	Date	July 2007
Figure No.	FIGURE 11.2d	Drawn	RB/SHF
Scale	1:25,000	Checked	JT
		Approved	SH

This drawing is not to be used in whole or part other than for the intended purpose and project as defined on this drawing. Refer to the contract for full terms and conditions. Maps produced by Jacobs UK Ltd. This map should NOT be rescaled. Copyright reserved.



Continued on Sheet 2 of 4 (Figure 11.2b)

Continued on Sheet 3 of 4 (Figure 11.2c)



Based upon the Ordnance Survey mapping with the permission of Ordnance Survey on behalf of the Controller of Her Majesty's Stationery Office © Crown Copyright. Unauthorised reproduction infringes Crown Copyright and may lead to prosecution or civil proceedings. Scottish Executive Licence number: SE100020540 (2007).