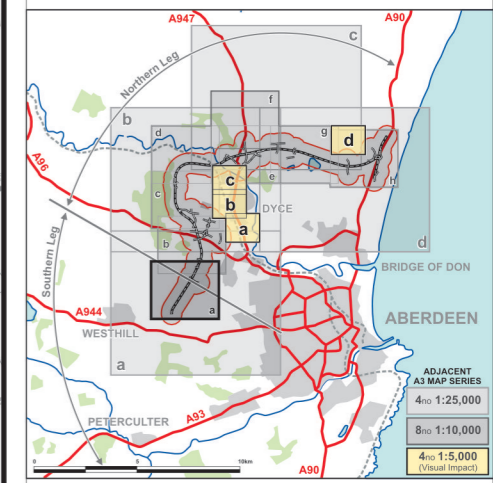
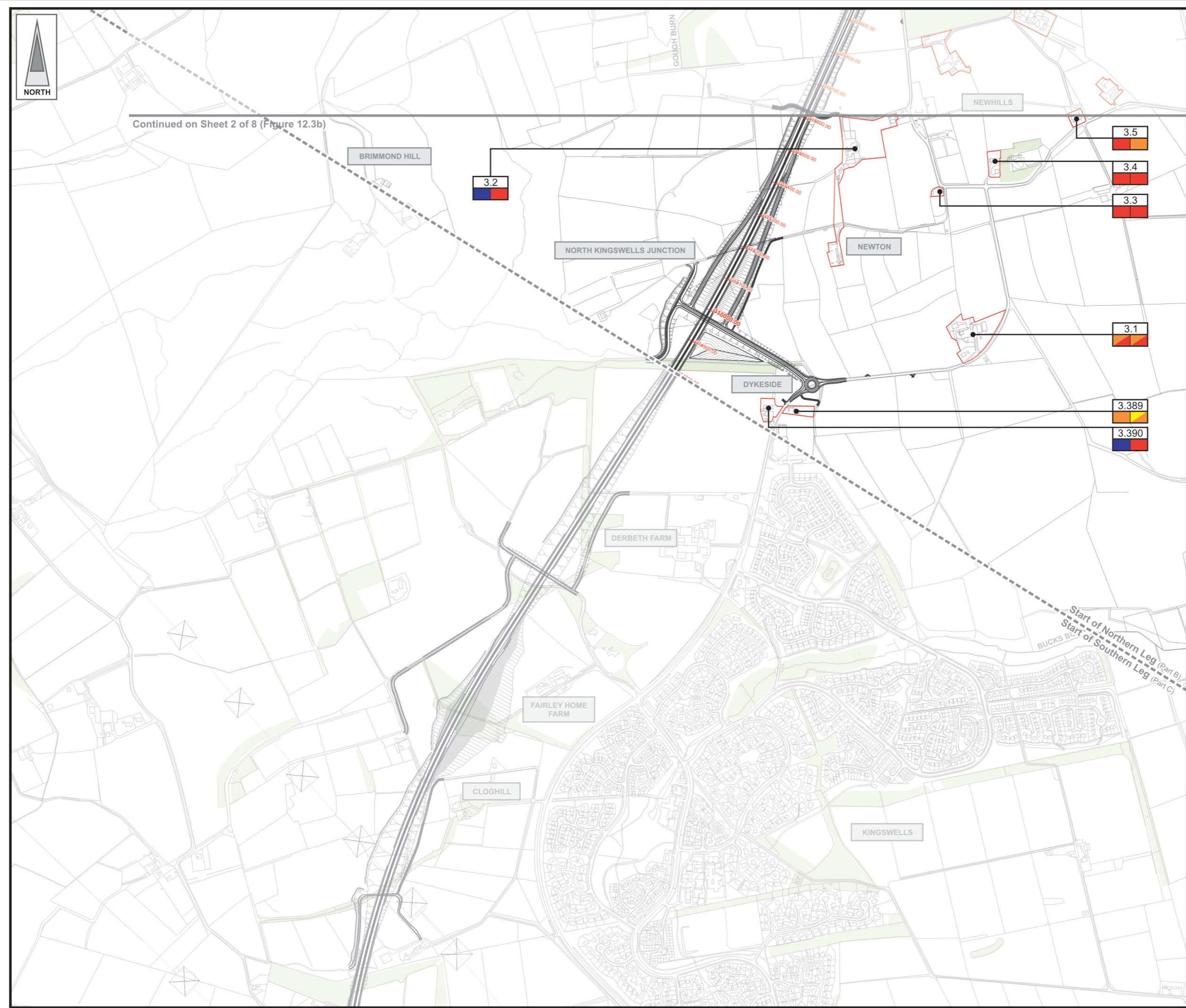


FIGURE 12.3a



LEGEND

- Proposed Route (Engineering Profile 04/05/07)
- Visual Receptors
- | |
|---|
| a |
| b |
| c |

 a) Receptor Number
b) Impact Winter Year of Opening
c) Impact Summer 15 Years after Opening
- Severe Adverse Impact
- Substantial Adverse Impact
- Moderate Adverse Impact
- Slight Adverse Impact
- Negligible Impact
- Slight Beneficial Impact

Rev	Date	Purpose of Revision	Drwn	Chkd	Appd

JE JACOBS
 95 Bothwell Street, Glasgow, G2 7HX, UK
 Tel: 0141 204 2511 Fax: 0141 226 3109
 www.jacobsbabtie.com

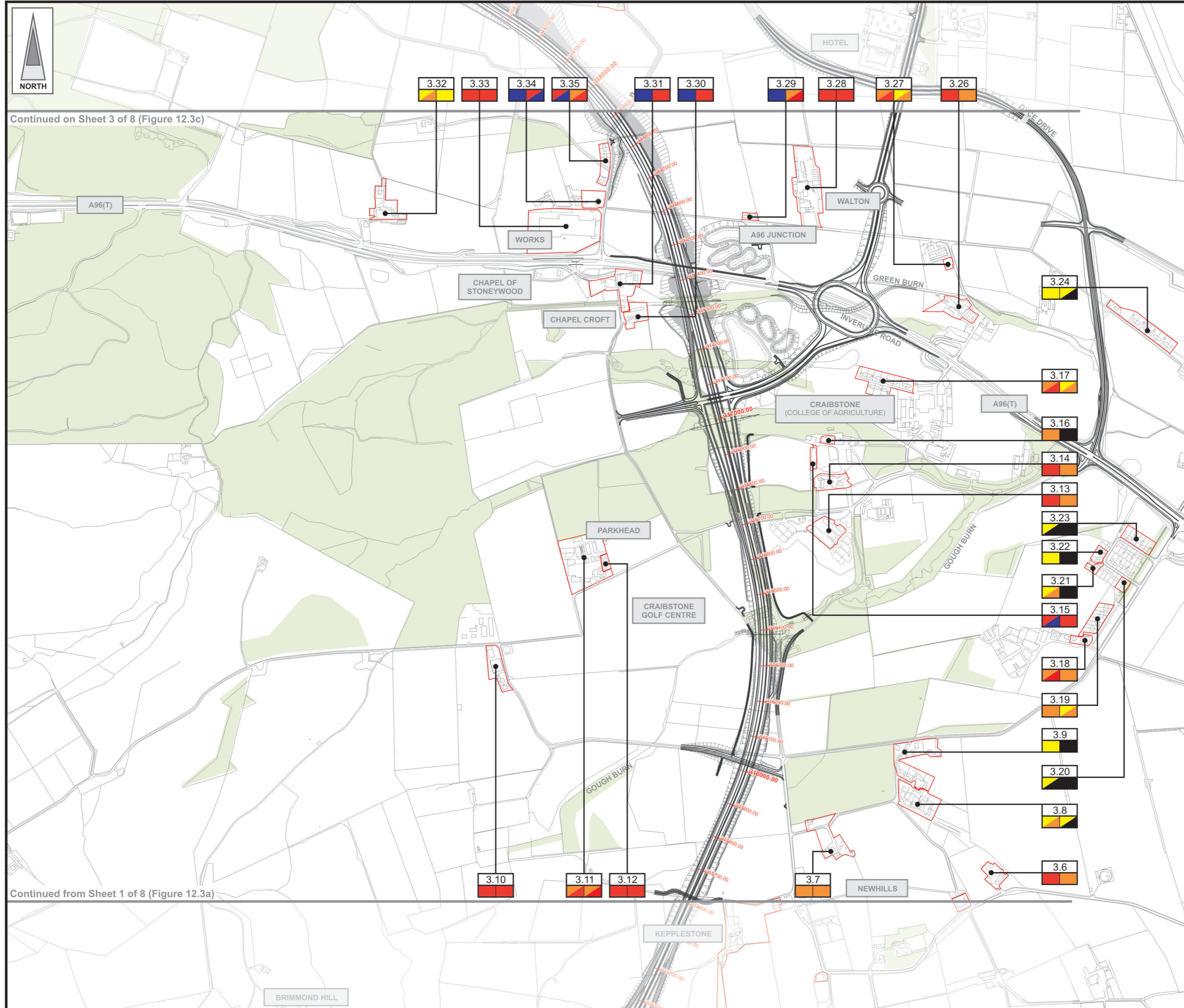
Client: Aberdeen Western Peripheral Route

Project: **Aberdeen Western Peripheral Route**
 Environmental Statement, Part B - Northern Leg

Title: **Visual Impact on Buildings**
 Sheet 1 of 8

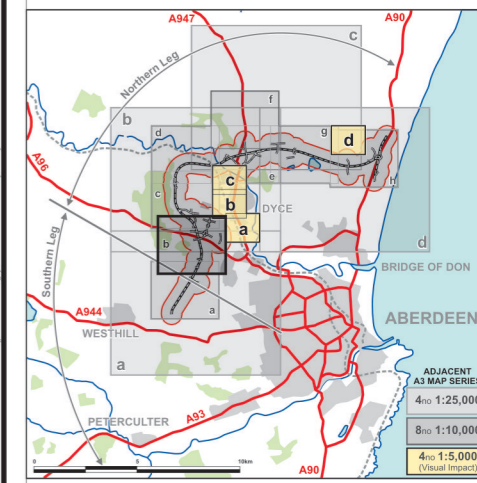
Drawing Status	FINAL	Revisions	
JB No.	0010332	Date	July 2007
Figure No.	FIGURE 12.3a	Drawn	KA/DB
Scale	1:10,000	Checked	JT
		Approved	SH

FIGURE 12.3b



Continued on Sheet 3 of 8 (Figure 12.3c)

Continued from Sheet 1 of 8 (Figure 12.3a)



LEGEND

- Proposed Route (Engineering Profile 04/05/07)
- Visual Receptors
- | |
|---|
| a |
| b |
| c |

 - a) Receptor Number
 - b) Impact Winter Year of Opening
 - c) Impact Summer 15 Years after Opening
- Severe Adverse Impact
- Substantial Adverse Impact
- Moderate Adverse Impact
- Slight Adverse Impact
- Negligible Impact
- Slight Beneficial Impact

Rev	Date	Purpose of Revision	Drwn	Chkd	Appd

JE JACOBS
 95 Bothwell Street, Glasgow, G2 7HX, UK
 Tel: 0141 204 2511 Fax: 0141 226 3109
 www.jacobsbatle.com

Client: **Aberdeen Western Peripheral Route**

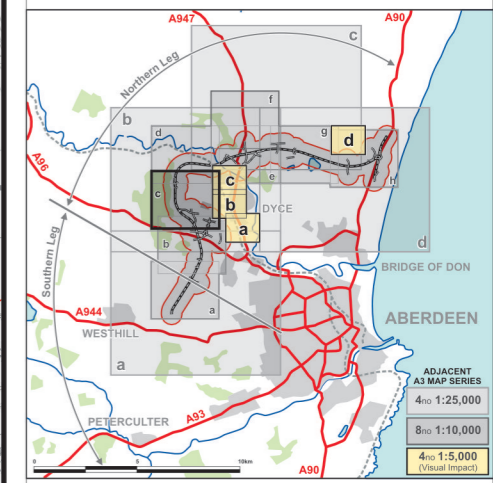
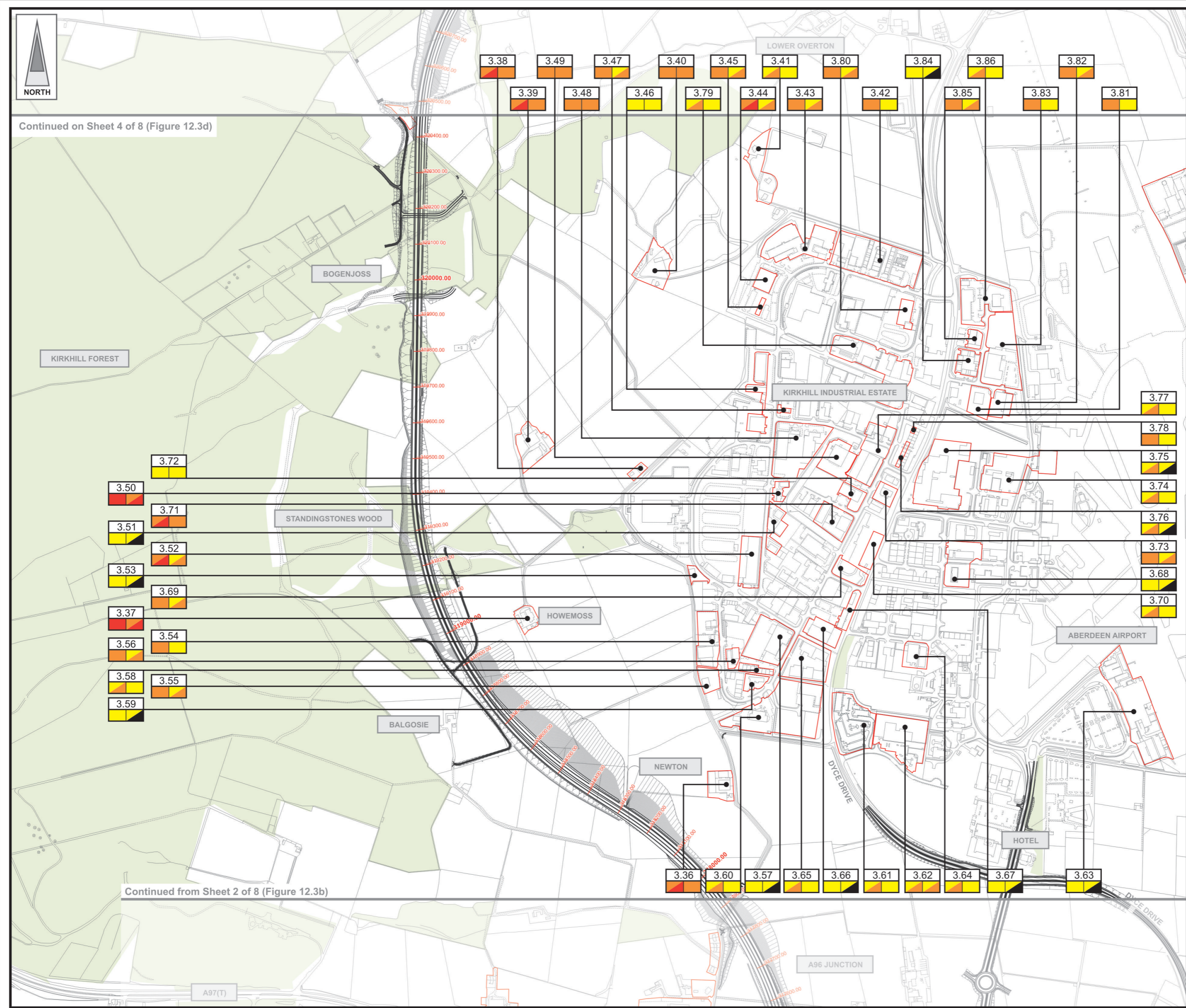
Project: **Aberdeen Western Peripheral Route Environmental Statement, Part B - Northern Leg**

Title: **Visual Impact on Buildings Sheet 2 of 8**

Drawing Status	FINAL	Revisions	
JB No.	0010332	Date	July 2007
Figure No.	FIGURE 12.3b	Drawn	KA/DB
Scale	1:10,000	Checked	JT
		Approved	SH

Based upon the Ordnance Survey mapping with the permission of Ordnance Survey on behalf of the controller of Her Majesty's Stationery Office © Crown Copyright 2007. Unauthorised reproduction infringes Crown Copyright and may lead to prosecution or civil proceedings. Scottish Executive Licence number: SE100020540 (2007)

FIGURE 12.3c



LEGEND

- Proposed Route (Engineering Profile 04/05/07)
- Visual Receptors
- a) Receptor Number
b) Impact Winter Year of Opening
c) Impact Summer 15 Years after Opening
- Severe Adverse Impact
- Substantial Adverse Impact
- Moderate Adverse Impact
- Slight Adverse Impact
- Negligible Impact
- Slight Beneficial Impact

Note
Building footprint for Receptor No. 3.55 is indicative

Rev	Date	Purpose of Revision	Dwn	Chkd	Appd

JE JACOBS
95 Bothwell Street, Glasgow, G2 7HX, UK
Tel: 0141 204 2511 Fax: 0141 226 3109
www.jacobsbattle.com

Client
Aberdeen Western Peripheral Route

Project
Aberdeen Western Peripheral Route
Environmental Statement, Part B - Northern Leg

Title
Visual Impact on Buildings
Sheet 3 of 8

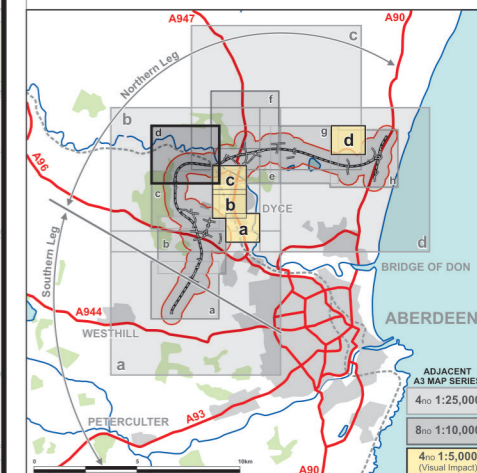
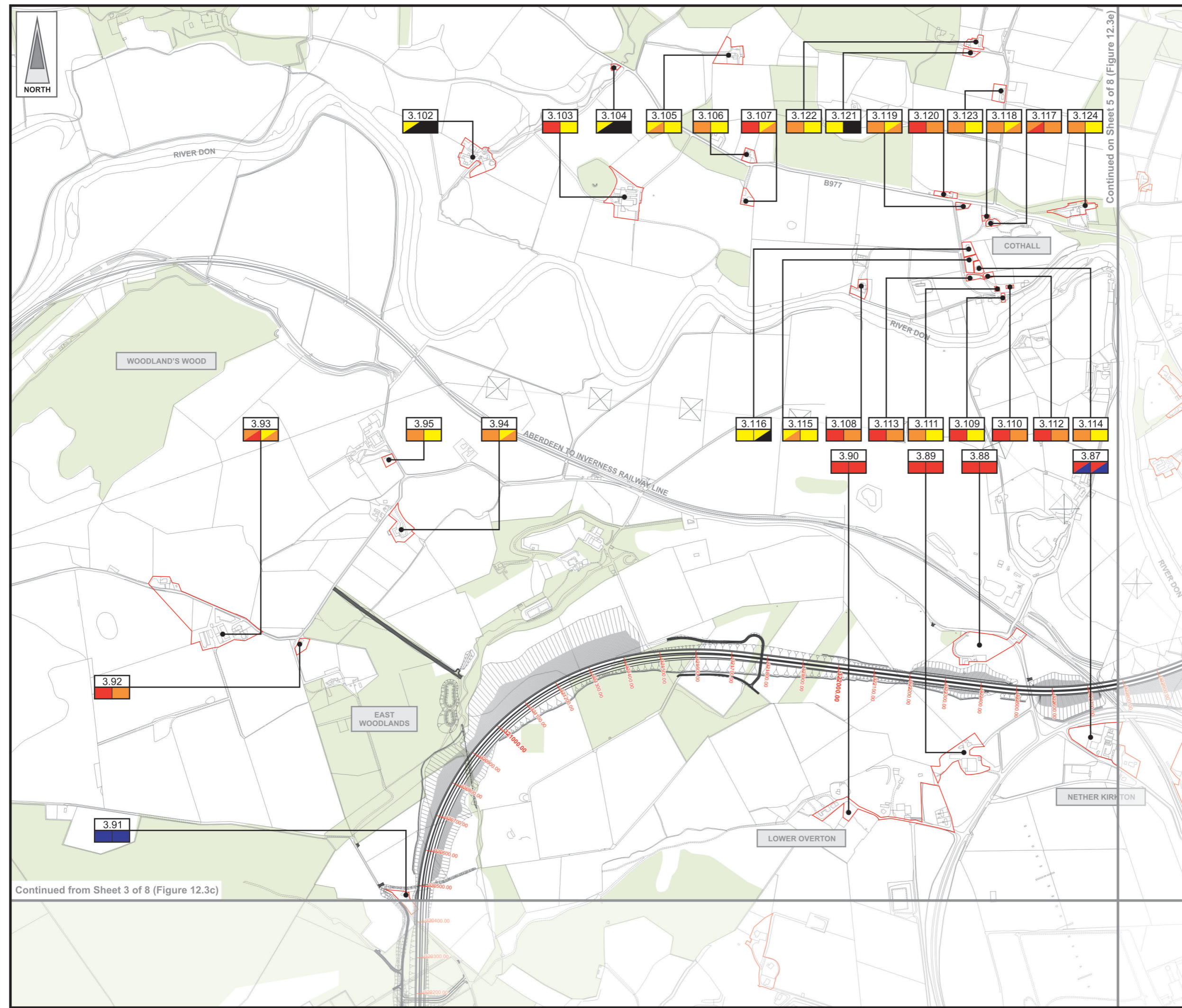
Drawing Status	FINAL	Revisions	
JB No.	0010332	Date	July 2007
Figure No.	FIGURE 12.3c	Drawn	KA/DB
Scale	1:10,000	Checked	JT
		Approved	SH



Based upon the Ordnance Survey mapping with the permission of Ordnance Survey on behalf of the controller of Her Majesty's Stationery Office © Crown Copyright 2007. Unauthorised reproduction infringes Crown Copyright and may lead to prosecution or civil proceedings. Scottish Executive Licence number: SE100020540 (2007)

This drawing is not to be used in whole or part other than for the intended purpose and project as defined on this drawing. Refer to the contract for full terms and conditions. Maps produced by Jacobs UK Ltd. This map should NOT be rescaled. Copyright reserved.

FIGURE 12.3d



LEGEND

- Proposed Route (Engineering Profile 04/05/07)
- Visual Receptors
- | |
|---|
| a |
| b |
| c |

 - a) Receptor Number
 - b) Impact Winter Year of Opening
 - c) Impact Summer 15 Years after Opening
- Severe Adverse Impact
- Substantial Adverse Impact
- Moderate Adverse Impact
- Slight Adverse Impact
- Negligible Impact
- Slight Beneficial Impact

Rev	Date	Purpose of Revision	Drwn	Chkd	Appd

JE JACOBS
 95 Bothwell Street, Glasgow, G2 7HX, UK
 Tel: 0141 204 2511 Fax: 0141 226 3109
 www.jacobsbabtie.com

Client: Aberdeen Western Peripheral Route

Project: **Aberdeen Western Peripheral Route**
 Environmental Statement, Part B - Northern Leg

Title: **Visual Impact on Buildings**
 Sheet 4 of 8

Drawing Status	FINAL	Revisions	
JB No.	0010332	Date	July 2007
Figure No.	FIGURE 12.3d	Approved	SH
Scale	1:10,000	Checked	JT
Drawn	KA/DB	signature	signature

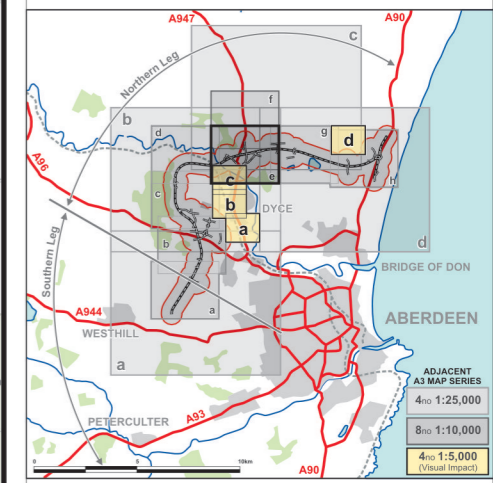
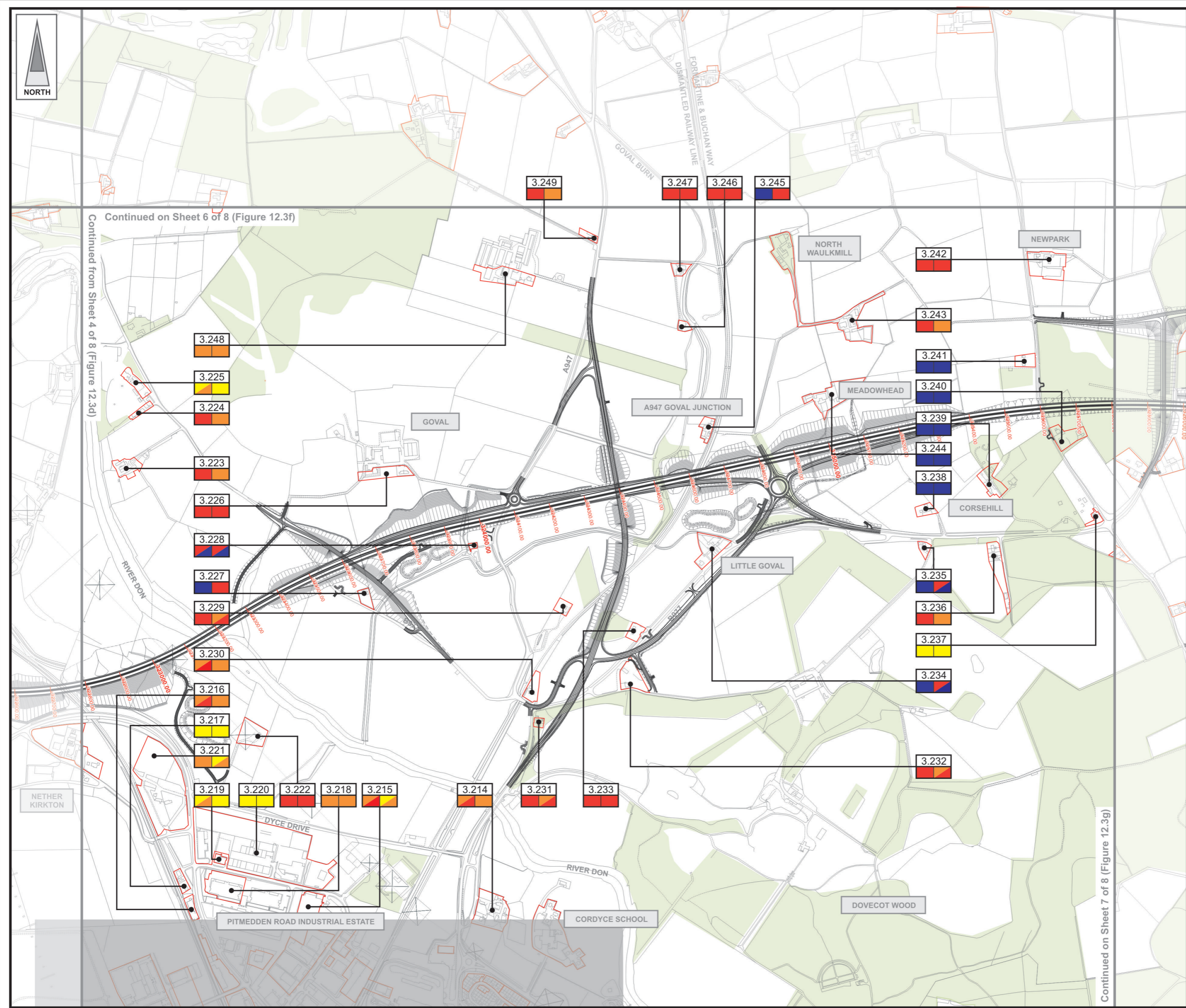
Continued from Sheet 3 of 8 (Figure 12.3c)

Continued on Sheet 5 of 8 (Figure 12.3e)

Based upon the Ordnance Survey mapping with the permission of Ordnance Survey on behalf of the controller of Her Majesty's Stationery Office © Crown Copyright 2007. Unauthorised reproduction infringes Crown Copyright and may lead to prosecution or civil proceedings. Scottish Executive Licence number: SE100020540 (2007)

This drawing is not to be used in whole or part other than for the intended purpose and project as defined on this drawing. Refer to the contract for full terms and conditions. Maps produced by Jacobs UK Ltd. This map should NOT be rescaled. Copyright reserved.

FIGURE 12.3e



LEGEND

- Proposed Route (Engineering Profile 04/05/07)
- Visual Receptors
- | |
|---|
| a |
| b |
| c |

 a) Receptor Number
b) Impact Winter Year of Opening
c) Impact Summer 15 Years after Opening
- Severe Adverse Impact
- Substantial Adverse Impact
- Moderate Adverse Impact
- Slight Adverse Impact
- Negligible Impact
- Slight Beneficial Impact
- Receptors within Area are shown on 1:5000 Sheet 12.4c

Rev	Date	Purpose of Revision	Drwn	Chkd	Appd

JE JACOBS
 95 Bothwell Street, Glasgow, G2 7HX, UK
 Tel: 0141 204 2511 Fax: 0141 226 3109
 www.jacobsabtie.com

Client: Aberdeen Western Peripheral Route

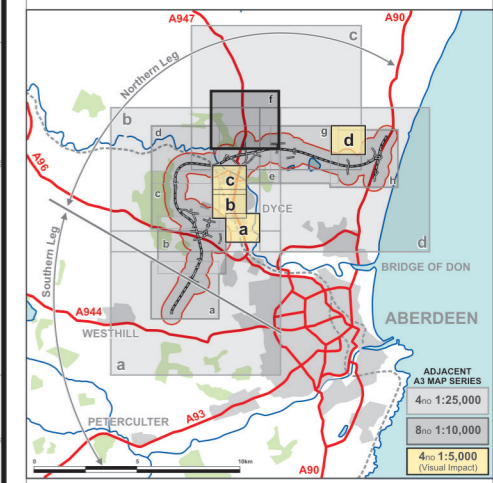
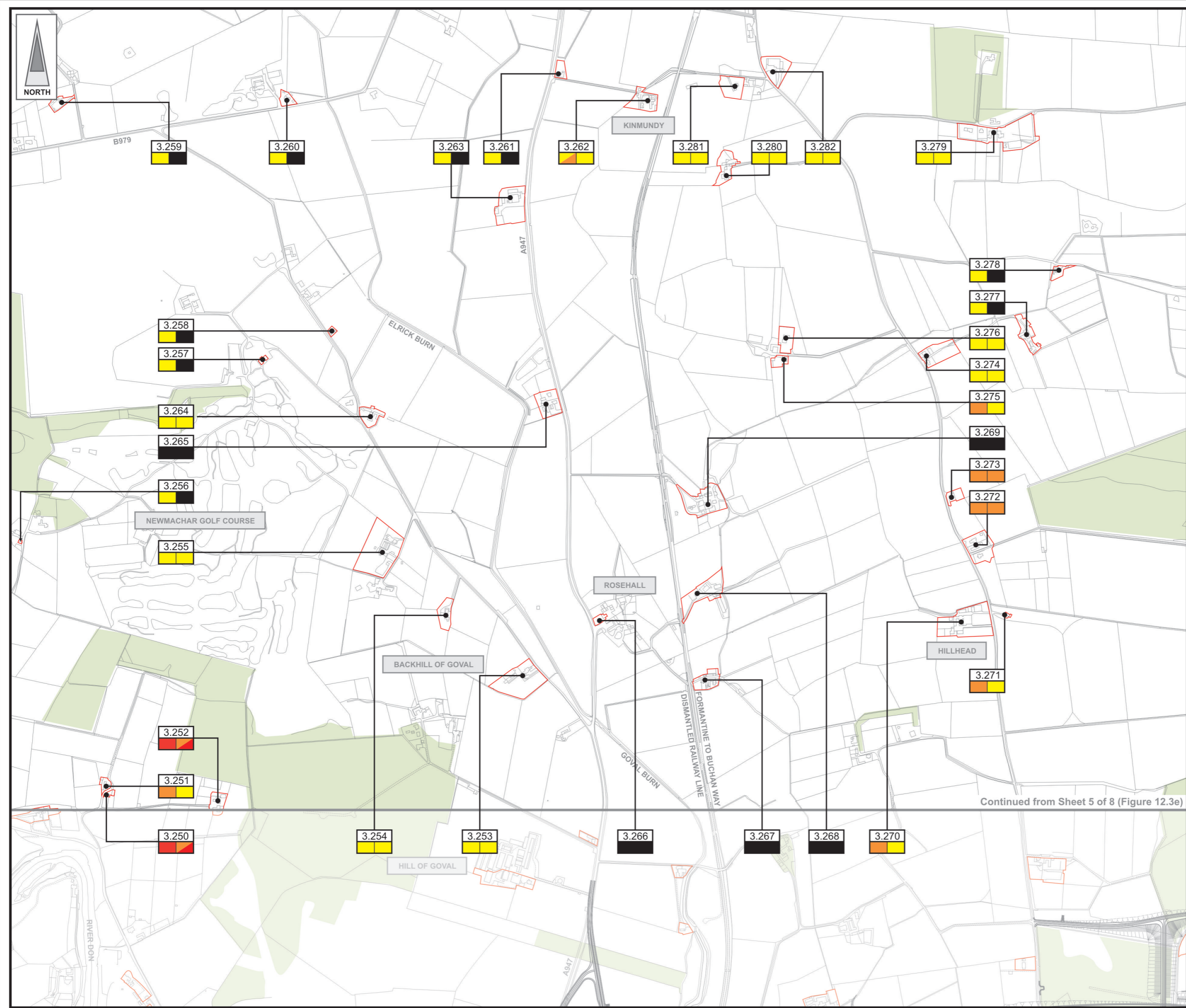
Project: **Aberdeen Western Peripheral Route**
 Environmental Statement, Part B - Northern Leg

Title: **Visual Impact on Buildings**
 Sheet 5 of 8

Drawing Status	FINAL	Revisions	
JB No.	0010332	Date	July 2007
Figure No.	FIGURE 12.3e	Approved	SH
Scale	1:10,000	Checked	JT
Drawn	KA/DB	signature	signature

Based upon the Ordnance Survey mapping with the permission of Ordnance Survey on behalf of the controller of Her Majesty's Stationery Office © Crown Copyright 2007. Unauthorised reproduction infringes Crown Copyright and may lead to prosecution or civil proceedings. Scottish Executive Licence number: SE100020540 (2007)

FIGURE 12.3f



LEGEND

- Proposed Route (Engineering Profile 04/05/07)
- Visual Receptors
- | |
|---|
| a |
| b |
| c |

 - a) Receptor Number
 - b) Impact Winter Year of Opening
 - c) Impact Summer 15 Years after Opening
- Severe Adverse Impact
- Substantial Adverse Impact
- Moderate Adverse Impact
- Slight Adverse Impact
- Negligible Impact
- Slight Beneficial Impact

Rev	Date	Purpose of Revision	Drwn	Chkd	Appd

JE JACOBS
 95 Bothwell Street, Glasgow, G2 7HX, UK
 Tel: 0141 204 2511 Fax: 0141 226 3109
 www.jacobsbattle.com

Client: Aberdeen Western Peripheral Route

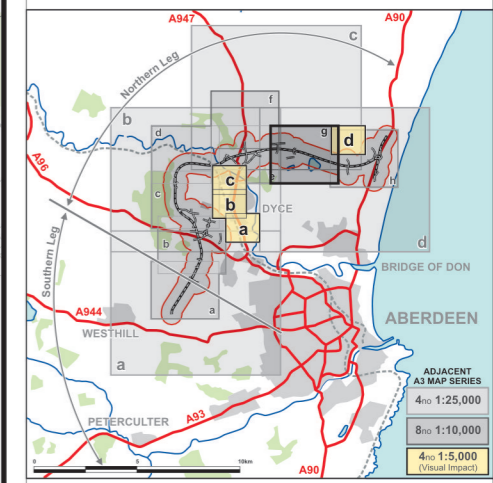
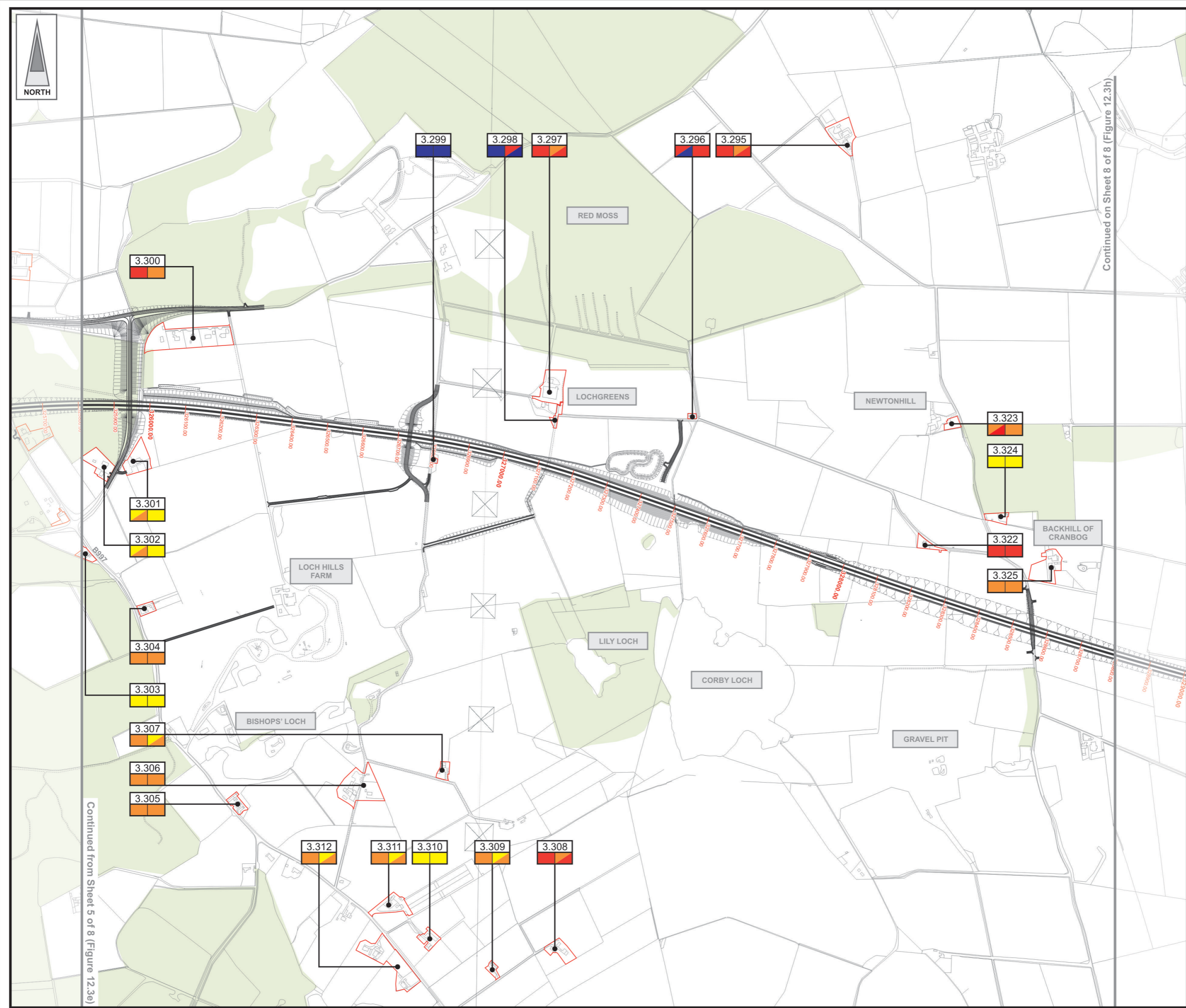
Project: **Aberdeen Western Peripheral Route**
 Environmental Statement, Part B - Northern Leg

Title: **Visual Impact on Buildings**
 Sheet 6 of 8

Drawing Status	FINAL	Revisions	
JB No.	0010332	Date	July 2007
Figure No.	FIGURE 12.3f	Drawn	KA/DB
Scale	1:10,000	Checked	JT
		Approved	SH

This map is based on Ordnance Survey material with the permission of Ordnance Survey on behalf of the controller of Her Majesty's Stationery Office © Crown copyright. Unauthorised reproduction infringes Crown copyright and may lead to prosecution or civil proceedings. Aberdeen City Council, 100023401 (2007)

FIGURE 12.3g



LEGEND

- Proposed Route (Engineering Profile 04/05/07)
- Visual Receptors
- | |
|---|
| a |
| b |
| c |

 - a) Receptor Number
 - b) Impact Winter Year of Opening
 - c) Impact Summer 15 Years after Opening
- Severe Adverse Impact
- Substantial Adverse Impact
- Moderate Adverse Impact
- Slight Adverse Impact
- Negligible Impact
- Slight Beneficial Impact

Rev	Date	Purpose of Revision	Drwn	Chkd	Appd

JE JACOBS
 95 Bothwell Street, Glasgow, G2 7HX, UK
 Tel: 0141 204 2511 Fax: 0141 226 3109
 www.jacobsbabtie.com

Client: Aberdeen Western Peripheral Route

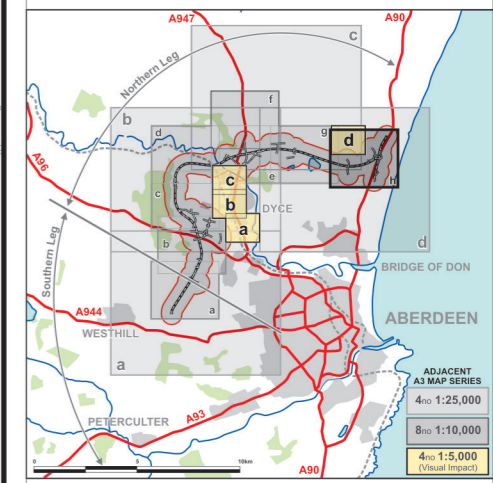
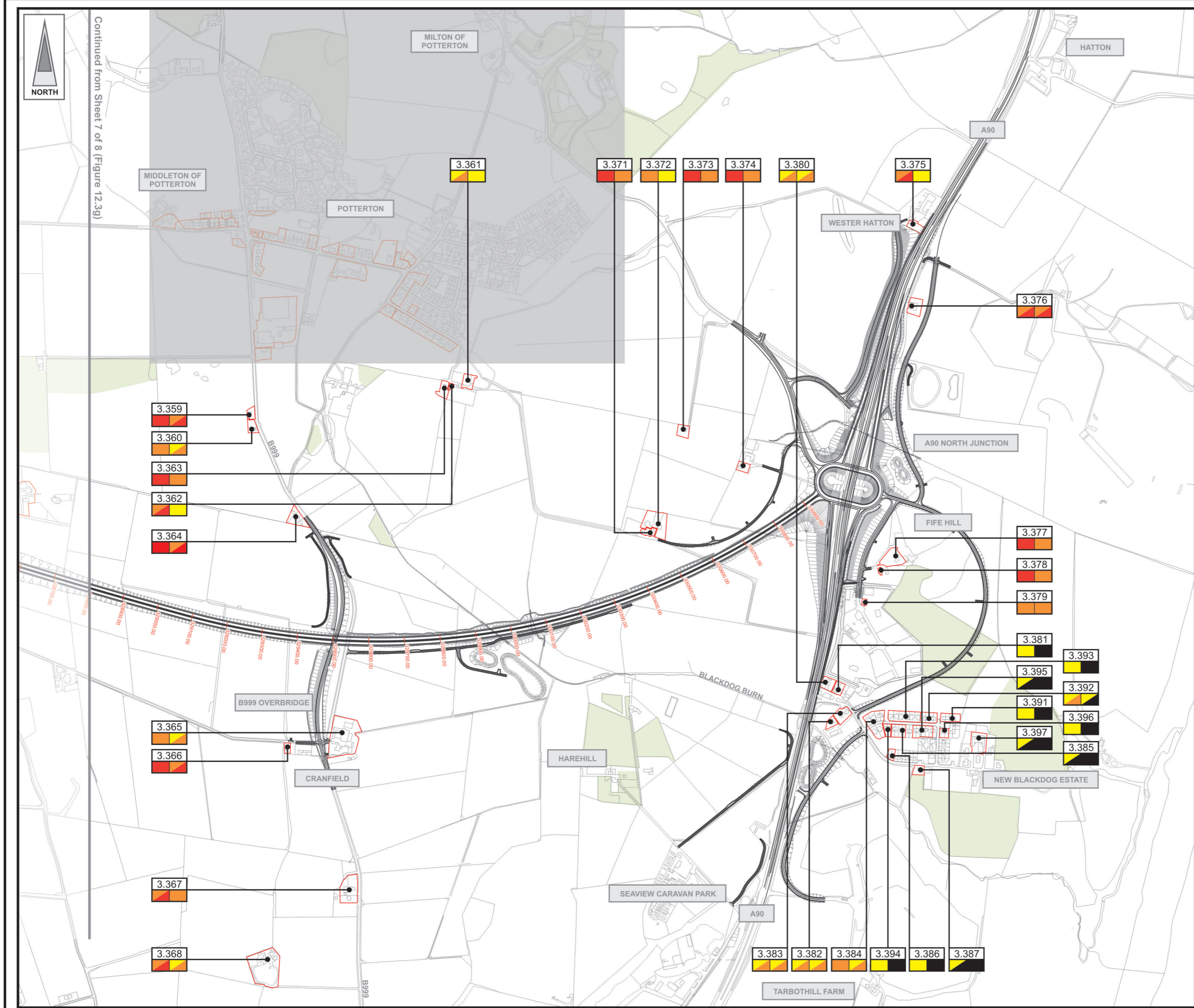
Project: **Aberdeen Western Peripheral Route**
 Environmental Statement, Part B - Northern Leg

Title: **Visual Impact on Buildings**
 Sheet 7 of 8

Drawing Status	FINAL	Revisions	
JB No.	0010332	Date	July 2007
Figure No.	FIGURE 12.3g	Drawn	KA/DB
Scale	1:10,000	Checked	JT
		Approved	SH

Based upon the Ordnance Survey mapping with the permission of Ordnance Survey on behalf of the controller of Her Majesty's Stationery Office © Crown Copyright 2007. Unauthorised reproduction infringes Crown Copyright and may lead to prosecution or civil proceedings. Scottish Executive Licence number: SE100020540 (2007)

FIGURE 12.3h



LEGEND

- Proposed Route (Engineering Profile 04/05/07)
- Visual Receptors
- | |
|---|
| a |
| b |
| c |

 - a) Receptor Number
 - b) Impact Winter Year of Opening
 - c) Impact Summer 15 Years after Opening
- Severe Adverse Impact
- Substantial Adverse Impact
- Moderate Adverse Impact
- Slight Adverse Impact
- Negligible Impact
- Slight Beneficial Impact
- Receptors within Area are shown on 1:5000 Sheet 12.4d

Rev	Date	Purpose of Revision	Drwn	Chkd	Appd

JE JACOBS
 95 Bothwell Street, Glasgow, G2 7HX, UK
 Tel: 0141 204 2511 Fax: 0141 226 3109
 www.jacobsabtie.com

Client: **Aberdeen Western Peripheral Route**

Project: **Aberdeen Western Peripheral Route Environmental Statement, Part B - Northern Leg**

Title: **Visual Impact on Buildings Sheet 8 of 8**

Drawing Status	FINAL	Revisions	
JB No.	0010332	Date	July 2007
Figure No.	FIGURE 12.3h	Approved	SH
Scale	1:10,000	Checked	JT
Drawn	KA/DB	signature	signature

Based upon the Ordnance Survey mapping with the permission of Ordnance Survey on behalf of the controller of Her Majesty's Stationery Office © Crown Copyright 2007. Unauthorised reproduction infringes Crown Copyright and may lead to prosecution or civil proceedings. Scottish Executive Licence number: SE100020540 (2007)

This drawing is not to be used in whole or part other than for the intended purpose and project as defined on this drawing. Refer to the contract for full terms and conditions. Maps produced by Jacobs UK Ltd. This map should NOT be rescaled. Copyright reserved.