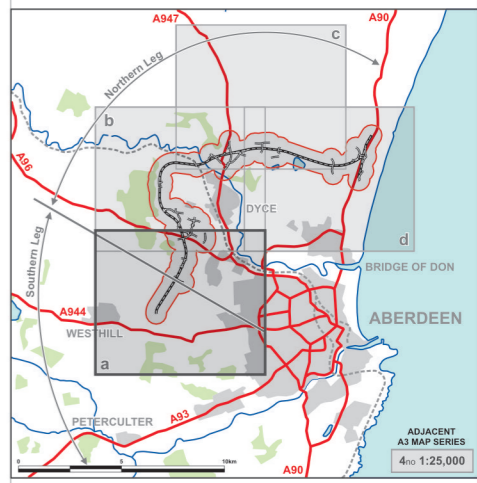
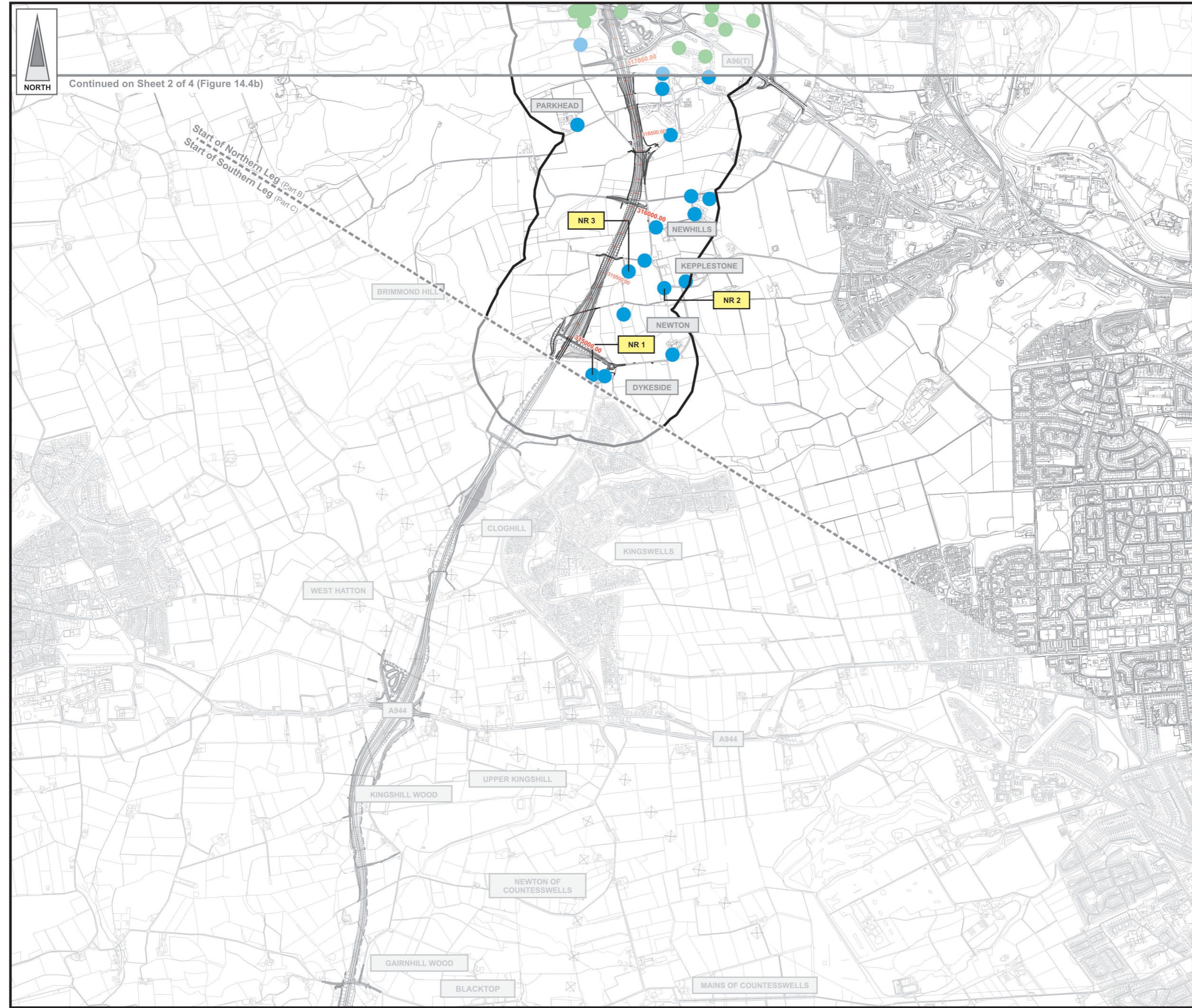


FIGURE 14.4a



LEGEND

- Proposed Route (Engineering Profile 04/05/07)
- Indicative Study Area (500m from centre of Proposed Route)
- 0 - 8
- 8 - 13
- 13 - 18
- 18 - 23
- 23 - 28
- 28 - 33
- NR 1 Receptor

Annual Mean PM₁₀ Concentration (µg/m³)

Rev	Date	Purpose of Revision	Drwn	Chkd	Appd

JE JACOBS
 95 Bothwell Street, Glasgow, G2 7HX, UK
 Tel: 0141 204 2511 Fax: 0141 226 3109
 www.jacobsabtie.com

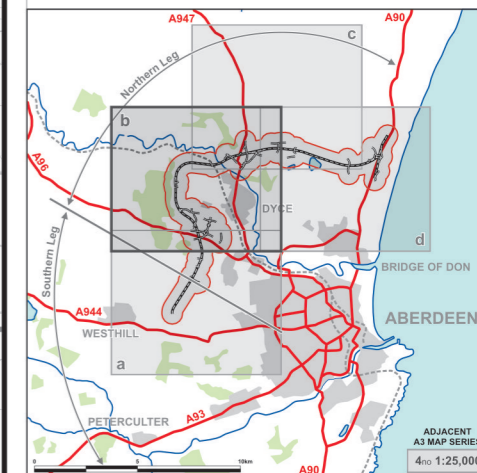
Client: Aberdeen Western Peripheral Route

Project: **Aberdeen Western Peripheral Route**
 Environmental Statement, Part B - Northern Leg

Title: **Predicted Annual Mean Concentrations of PM₁₀ in 2011 without the AWPR**
 Sheet 1 of 4

Drawing Status	FINAL	Revisions	
JB No.	0010332	Date	July 2007
Figure No.	FIGURE 14.4a	Approved	SH
Scale	1:25,000	Checked	BN
Drawn	BL	signature	signature

FIGURE 14.4b



LEGEND

- Proposed Route
(Engineering Profile 04/05/07)
 - Indicative Study Area
(500m from centre of Proposed Route)
 - Receptor
 - Annual Mean PM₁₀ Concentration (µg/m³)
- | | |
|--|---------|
| | 0 - 8 |
| | 8 - 13 |
| | 13 - 18 |
| | 18 - 23 |
| | 23 - 28 |
| | 28 - 33 |

Annual Mean PM₁₀ Concentration (µg/m³)

Rev	Date	Purpose of Revision	Drwn	Chkd	Appd

JE JACOBS
 95 Bothwell Street, Glasgow, G2 7HX, UK
 Tel: 0141 204 2511 Fax: 0141 226 3109
 www.jacobsbabtie.com

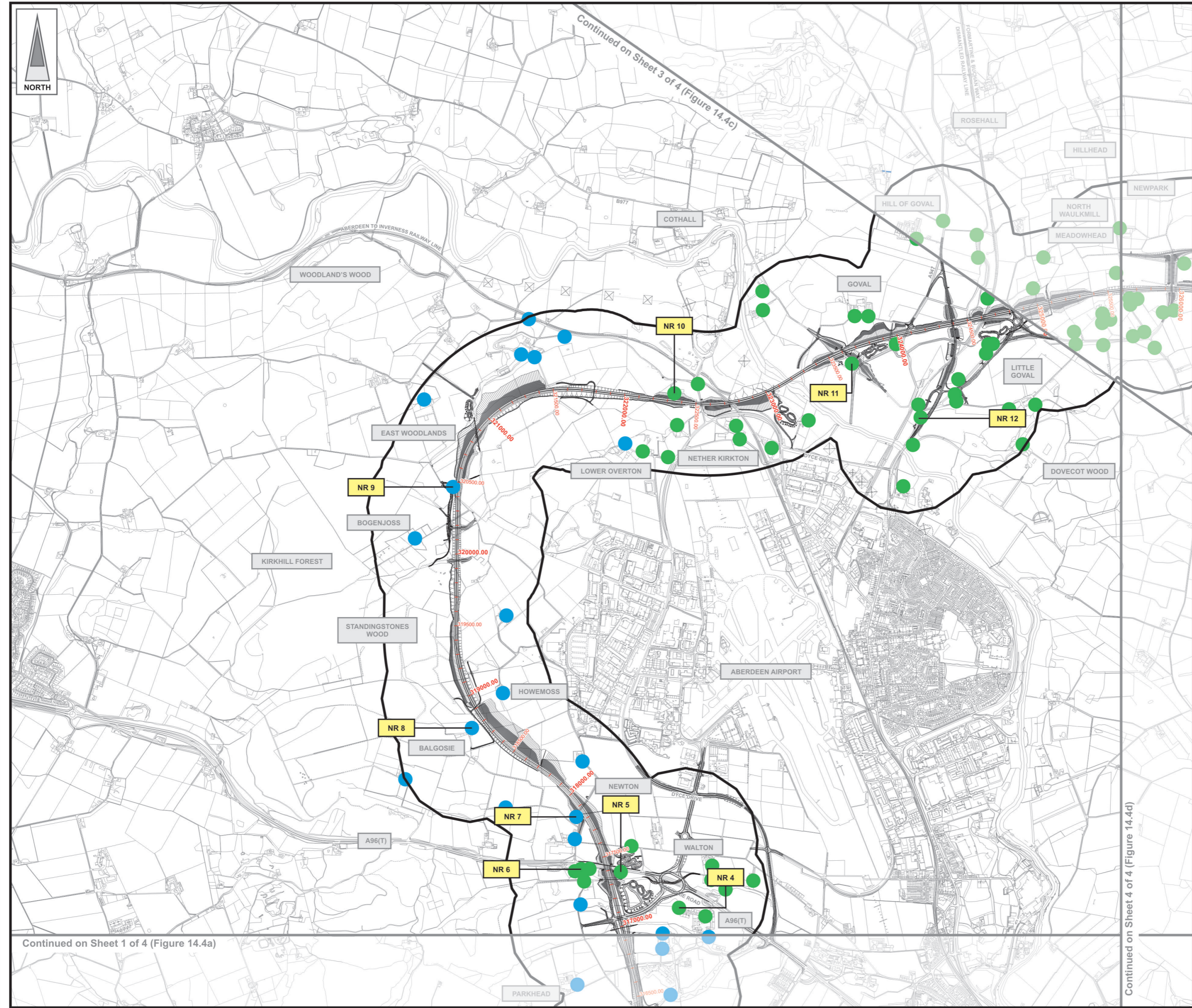
Client: **Aberdeen Western Peripheral Route**

Project: **Aberdeen Western Peripheral Route Environmental Statement, Part B - Northern Leg**

Title: **Predicted Annual Mean Concentrations of PM₁₀ in 2011 without the AWPR**
 Sheet 2 of 4

Drawing Status	FINAL	Revisions	
JB No.	0010332	Date	July 2007
Figure No.	FIGURE 14.4b	Checked	BN
Scale	1:25,000	Approved	SH
Drawn	BL		

This drawing is not to be used in whole or part other than for the intended purpose and project as defined on this drawing. Refer to the contract for full terms and conditions. Maps produced by Jacobs UK Ltd. This map should NOT be rescaled. Copyright reserved.



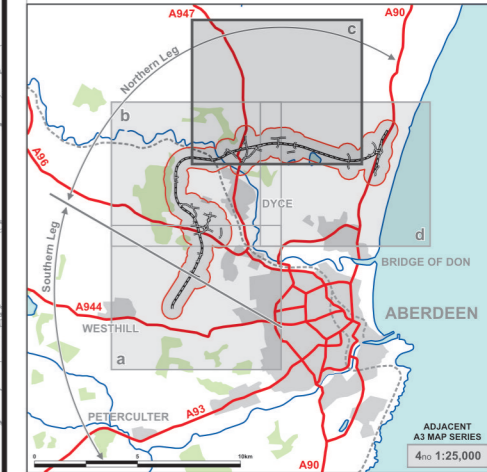
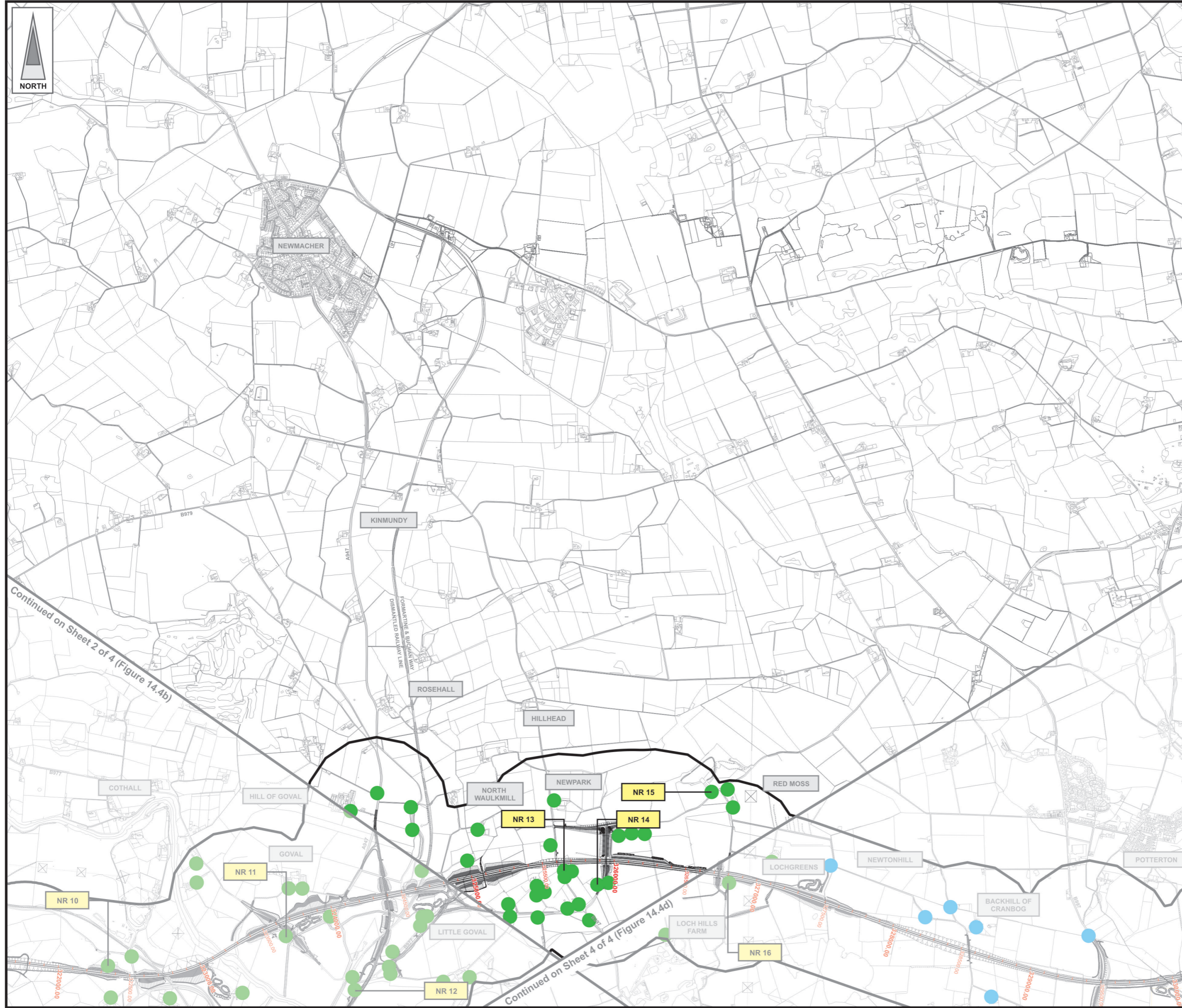
Continued on Sheet 1 of 4 (Figure 14.4a)

Continued on Sheet 3 of 4 (Figure 14.4c)

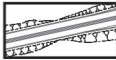








Continued on Sheet 4 of 4 (Figure 14.4d)

Based upon the Ordnance Survey mapping with the permission of Ordnance Survey on behalf of the Controller of Her Majesty's Stationery Office © Crown Copyright. Unauthorised reproduction infringes Crown Copyright and may lead to prosecution or civil proceedings. Scottish Executive Licence number: SE100020540 (2007).

FIGURE 14.4c



LEGEND

-  Proposed Route
(Engineering Profile 04/05/07)
-  Indicative Study Area
(500m from centre of Proposed Route)
-  0 - 8
-  8 - 13
-  13 - 18
-  18 - 23
-  23 - 28
-  28 - 33
-  **NR 1** Receptor

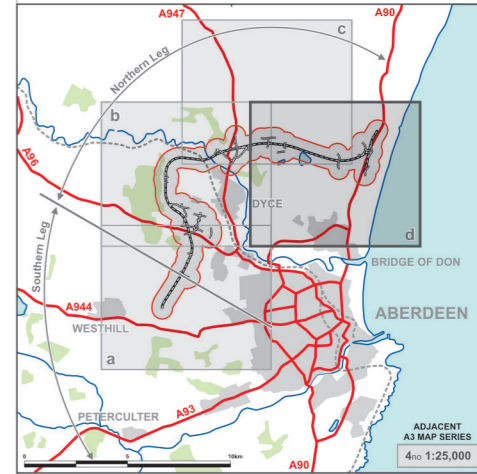
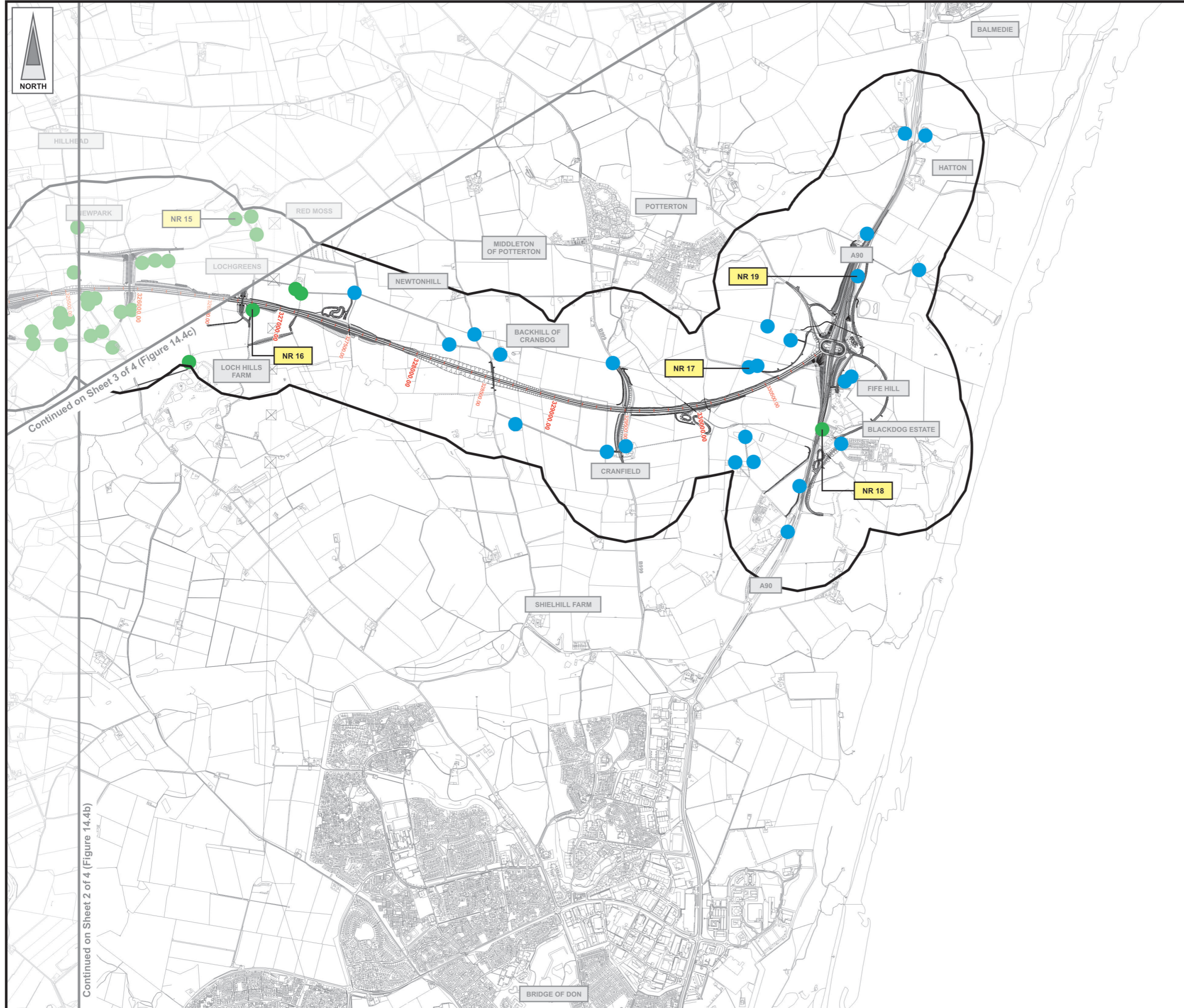
Annual Mean PM₁₀ Concentration (µg/m³)

Rev	Date	Purpose of Revision	Drwn	Chkd	Appd

JE JACOBS
 95 Bothwell Street, Glasgow, G2 7HX, UK
 Tel: 0141 204 2511 Fax: 0141 226 3109
 www.jacobsbabtie.com

Client	Aberdeen Western Peripheral Route				
Project	Aberdeen Western Peripheral Route Environmental Statement, Part B - Northern Leg				
Title	Predicted Annual Mean Concentrations of PM ₁₀ in 2011 without the AWPR Sheet 3 of 4				
Drawing Status	FINAL	Revisions			
JB No.	0010332	Date	July 2007	Approved	SH
Figure No.	FIGURE 14.4c	Drawn	BL	Checked	BN
Scale	1:25,000	Signature		Signature	

FIGURE 14.4d



LEGEND

- Proposed Route (Engineering Profile 04/05/07)
- Indicative Study Area (500m from centre of Proposed Route)
- 0 - 8
- 8 - 13
- 13 - 18
- 18 - 23
- 23 - 28
- 28 - 33
- NR 1 Receptor

Annual Mean PM₁₀ Concentration (µg/m³)

Rev	Date	Purpose of Revision	Drwn	Chkd	Appd

JE JACOBS
 95 Bothwell Street, Glasgow, G2 7HX, UK
 Tel: 0141 204 2511 Fax: 0141 226 3109
 www.jacobsabtie.com

Client: **Aberdeen Western Peripheral Route**

Project: **Aberdeen Western Peripheral Route Environmental Statement, Part B - Northern Leg**

Title: **Predicted Annual Mean Concentrations of PM₁₀ in 2011 without the AWPR**
 Sheet 4 of 4

Drawing Status	FINAL	Revisions	
JB No.	0010332	Date	July 2007
Figure No.	FIGURE 14.4d	Approved	SH
Scale	1:25,000	Checked	BN
Drawn	BL	signature	

Based upon the Ordnance Survey mapping with the permission of Ordnance Survey on behalf of the Controller of Her Majesty's Stationery Office © Crown Copyright. Unauthorised reproduction infringes Crown Copyright and may lead to prosecution or civil proceedings. Scottish Executive Licence number: SE100020540 (2007).

This drawing is not to be used in whole or part other than for the intended purpose and project as defined on this drawing. Refer to the contract for full terms and conditions. Maps produced by Jacobs UK Ltd. This map should NOT be rescaled. Copyright reserved.