

FIGURE 14.8a



LEGEND

- Proposed Route  
(Engineering Profile 04/05/07)
- Indicative Study Area  
(500m from centre of Proposed Route)
- Very Substantial Beneficial
- Substantial Beneficial
- Moderate Beneficial
- Slight Beneficial
- Negligible Beneficial
- Negligible Adverse
- Slight Adverse
- Moderate Adverse
- Substantial Adverse
- Very Substantial Adverse
- NR 1 Receptor

Impact Significance

**JE JACOBS**  
 95 Bothwell Street, Glasgow, G2 7HX, UK  
 Tel: 0141 204 2511 Fax: 0141 226 3109  
 www.jacobsabtie.com

Client		
Project	<b>Aberdeen Western Peripheral Route</b> Environmental Statement, Part B - Northern Leg	
Title	Predicted Impact of the AWPR on Annual Mean PM <sub>10</sub> Concentrations in 2011 Sheet 1 of 4	
Drawing Status	FINAL	Revisions
JB No.	0010332	
Figure No.	<b>FIGURE 14.8a</b>	
Scale	1:25,000	Date July 2007
Drawn	BL	Checked BN
		Approved SH



FIGURE 14.8b



LEGEND

- Proposed Route (Engineering Profile 04/05/07)
- Indicative Study Area (500m from centre of Proposed Route)
- Very Substantial Beneficial
- Substantial Beneficial
- Moderate Beneficial
- Slight Beneficial
- Negligible Beneficial
- Negligible Adverse
- Slight Adverse
- Moderate Adverse
- Substantial Adverse
- Very Substantial Adverse
- NR 1 Receptor

Impact Significance

**JE JACOBS**  
 95 Bothwell Street, Glasgow, G2 7HX, UK  
 Tel: 0141 204 2511 Fax: 0141 226 3109  
 www.jacobsbattle.com

Client: Aberdeen Western Peripheral Route

Project: Aberdeen Western Peripheral Route Environmental Statement, Part B - Northern Leg

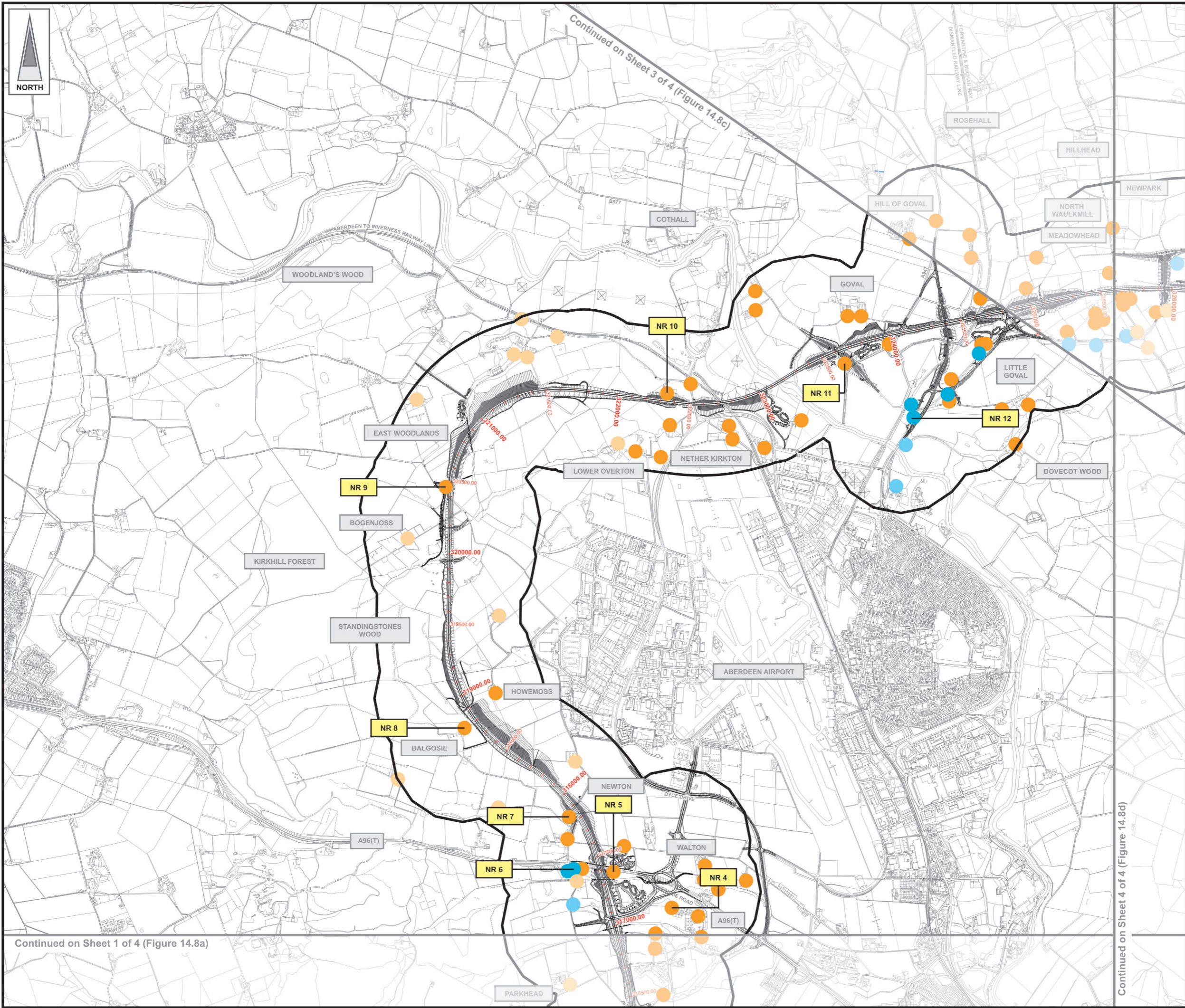
Title: Predicted Impact of the AWPR on Annual Mean PM<sub>10</sub> Concentrations in 2011  
 Sheet 2 of 4

Drawing Status: FINAL  
 JB No.: 0010332

Figure No.: **FIGURE 14.8b**

Scale	1:25,000	Date	July 2007
Drawn	BL	Checked	BN
		Approved	SH

This drawing is not to be used in whole or part other than for the intended purpose and project as defined on this drawing. Refer to the contract for full terms and conditions. Maps produced by Jacobs UK Ltd. This map should NOT be rescaled. Copyright reserved.



Continued on Sheet 1 of 4 (Figure 14.8a)

Continued on Sheet 3 of 4 (Figure 14.8c)

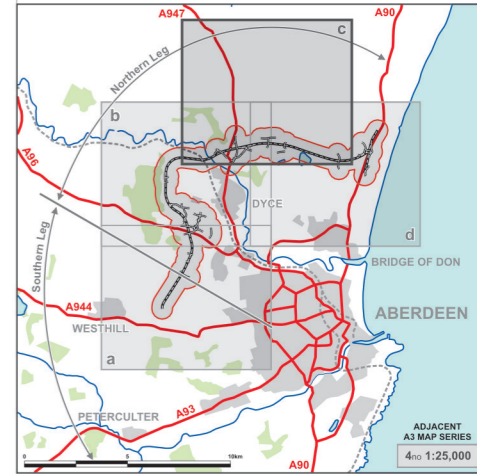
Continued on Sheet 4 of 4 (Figure 14.8d)



Based upon the Ordnance Survey mapping with the permission of Ordnance Survey on behalf of the Controller of Her Majesty's Stationery Office © Crown Copyright 2003. Unauthorised reproduction infringes Crown Copyright and may lead to prosecution or civil proceedings. Scottish Executive Licence number: SE100020540 (2007).



FIGURE 14.8c



**LEGEND**

- Proposed Route (Engineering Profile 04/05/07)
- Indicative Study Area (500m from centre of Proposed Route)
- Very Substantial Beneficial
- Substantial Beneficial
- Moderate Beneficial
- Slight Beneficial
- Negligible Beneficial
- Negligible Adverse
- Slight Adverse
- Moderate Adverse
- Substantial Adverse
- Very Substantial Adverse
- NR 1 Receptor

Impact Significance

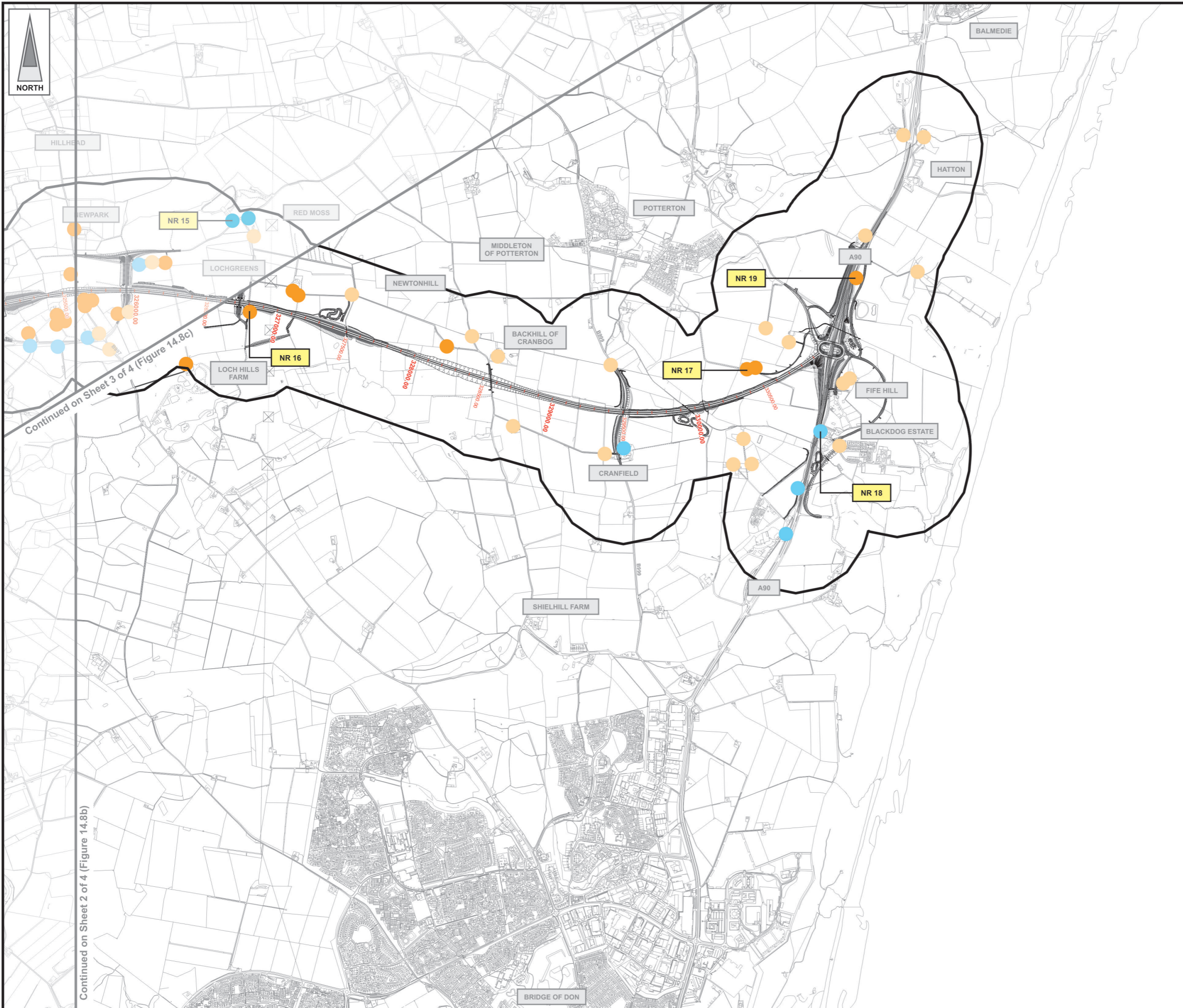
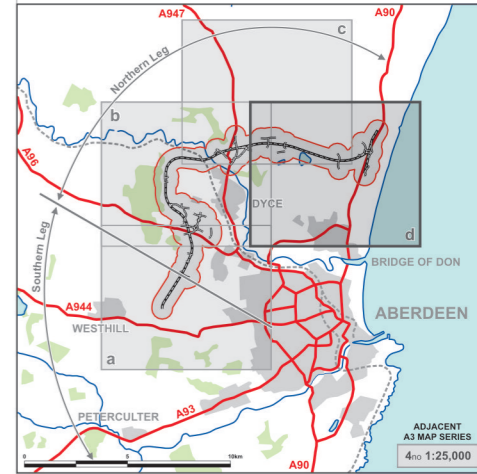
**JE JACOBS**  
 95 Bothwell Street, Glasgow, G2 7HX, UK  
 Tel: 0141 204 2511 Fax: 0141 226 3109  
 www.jacobsbabtie.com

Client	Aberdeen Western Peripheral Route	
Project	Aberdeen Western Peripheral Route Environmental Statement, Part B - Northern Leg	
Title	Predicted Impact of the AWPR on Annual Mean PM <sub>10</sub> Concentrations in 2011 Sheet 3 of 4	
Drawing Status	FINAL	Revisions
JB No.	0010332	Date
Figure No.	FIGURE 14.8c	July 2007
Scale	1:25,000	Approved
Drawn	BL	SH
Checked	BN	SH

Based upon the Ordnance Survey mapping with the permission of Ordnance Survey on behalf of the Controller of Her Majesty's Stationery Office © Crown Copyright. Unauthorised reproduction infringes Crown Copyright and may lead to prosecution or civil proceedings. Scottish Executive Licence number: SE100020540 (2007). This drawing is not to be used in whole or part other than for the intended purpose and project as defined on this drawing. Refer to the contract for full terms and conditions. Maps produced by Jacobs UK Ltd. This map should NOT be rescaled. Copyright reserved.



FIGURE 14.8d



**LEGEND**

- Proposed Route (Engineering Profile 04/05/07)
- Indicative Study Area (500m from centre of Proposed Route)
- Very Substantial Beneficial
- Substantial Beneficial
- Moderate Beneficial
- Slight Beneficial
- Negligible Beneficial
- Negligible Adverse
- Slight Adverse
- Moderate Adverse
- Substantial Adverse
- Very Substantial Adverse
- NR 1 Receptor

Impact Significance

**JE JACOBS**  
 95 Bothwell Street, Glasgow, G2 7HX, UK  
 Tel: 0141 204 2511 Fax: 0141 226 3109  
 www.jacobsbabtie.com

Client	Aberdeen Western Peripheral Route	
Project	Aberdeen Western Peripheral Route Environmental Statement, Part B - Northern Leg	
Title	Predicted Impact of the AWPR on Annual Mean PM <sub>10</sub> Concentrations in 2011 Sheet 4 of 4	
Drawing Status	FINAL	Revisions
JB No.	0010332	
Figure No.	FIGURE 14.8d	
Scale	1:25,000	Date July 2007
Drawn	BL	Checked BN
		Approved SH