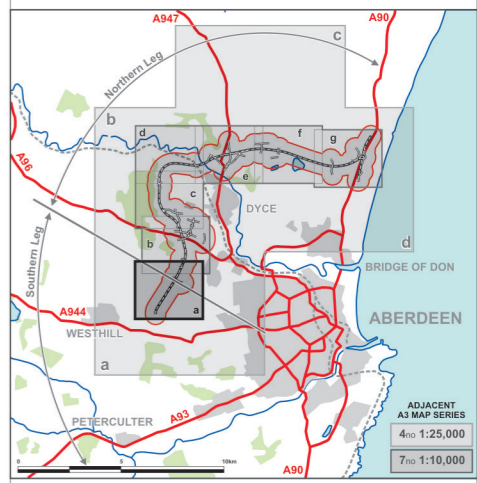
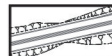







Continued on Sheet 2 of 7 (Figure 17.1b)

FIGURE 17.1a



LEGEND

-  Proposed Route
(Engineering Profile 04/05/07)
-  Minimum Study Area
500m from centre of Proposed Route
-  Open View
-  Intermittent View
-  Restricted View
-  No View

Rev	Date	Purpose of Revision	Drwn	Chkd	Appd

JE JACOBS
 95 Bothwell Street, Glasgow, G2 7HX, UK
 Tel: 0141 204 2511 Fax: 0141 226 3109
 www.jacobsabtie.com

Client: **Aberdeen Western Peripheral Route**

Project: **Aberdeen Western Peripheral Route
 Environmental Statement, Part B - Northern Leg**

Title: **View from Proposed AWPR
 Winter Year of Opening
 Sheet 1 of 7**

Drawing Status	FINAL	Revisions	
JB No.	0010332	Date	July 2007
Figure No.	FIGURE 17.1a	Checked	JT
Scale	1:10,000	Approved	SH
Drawn	DB	Checked	JT
		Approved	SH



Based upon the Ordnance Survey mapping with the permission of Ordnance Survey on behalf of the controller of Her Majesty's Stationery Office © Crown Copyright 2007. Unauthorised reproduction infringes Crown Copyright and may lead to prosecution or civil proceedings. Scottish Executive Licence number: SE100020540 (2007)

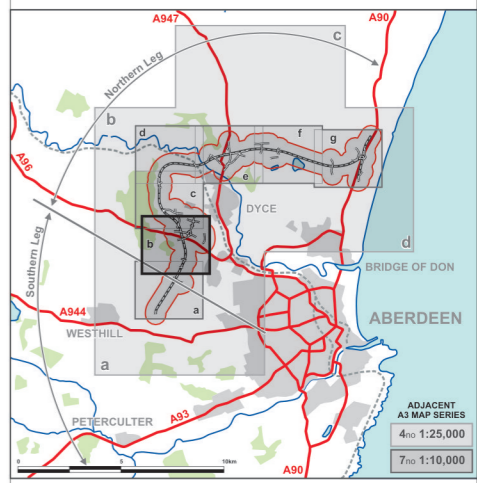
This drawing is not to be used in whole or part other than for the intended purpose and project as defined on this drawing. Refer to the contract for full terms and conditions. Maps produced by Jacobs UK Ltd. This map should NOT be rescaled. Copyright reserved.

FIGURE 17.1b



Continued on Sheet 3 of 7 (Figure 17.1c)

Continued from Sheet 1 of 7 (Figure 17.1a)



LEGEND

- Proposed Route (Engineering Profile 04/05/2007)
- Minimum Study Area 500m from centre of Proposed Route
- Open View
- Intermittent View
- Restricted View
- No View

Rev	Date	Purpose of Revision	Drwn	Chkd	Appd

JE JACOBS
 95 Bothwell Street, Glasgow, G2 7HX, UK
 Tel: 0141 204 2511 Fax: 0141 226 3109
 www.jacobsbabtie.com

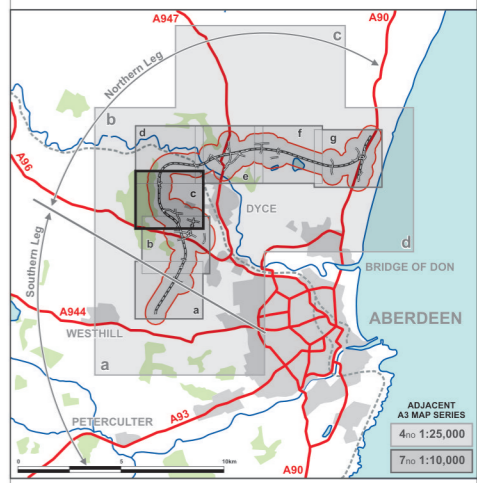
Client: **Aberdeen Western Peripheral Route**

Project: **Aberdeen Western Peripheral Route Environmental Statement, Part B - Northern Leg**

Title: **View from Proposed AWPR Winter Year of Opening Sheet 2 of 7**

Drawing Status	FINAL	Revisions	
JB No.	0010332	Date	July 2007
Figure No.	FIGURE 17.1b	Approved	SH
Scale	1:10,000	Checked	JT
Drawn	DB	signature	signature

FIGURE 17.1c



LEGEND

- Proposed Route (Engineering Profile 04/05/07)
- Minimum Study Area 500m from centre of Proposed Route
- Open View
- Intermittent View
- Restricted View
- No View

Rev	Date	Purpose of Revision	Drwn	Chkd	Appd

JE JACOBS
 95 Bothwell Street, Glasgow, G2 7HX, UK
 Tel: 0141 204 2511 Fax: 0141 226 3109
 www.jacobsabtie.com

Client: Aberdeen Western Peripheral Route

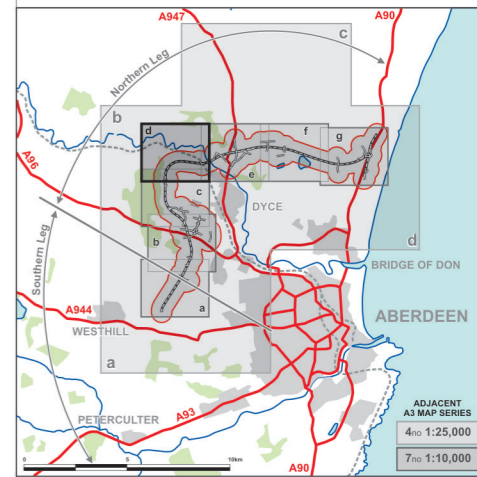
Project: **Aberdeen Western Peripheral Route**
 Environmental Statement, Part B - Northern Leg

Title: **View from Proposed AWPR**
 Winter Year of Opening
 Sheet 3 of 7

Drawing Status	FINAL	Revisions	
JB No.	0010332	Date	July 2007
Figure No.	FIGURE 17.1c	Approved	SH
Scale	1:10,000	Checked	JT
Drawn	DB	signature	signature

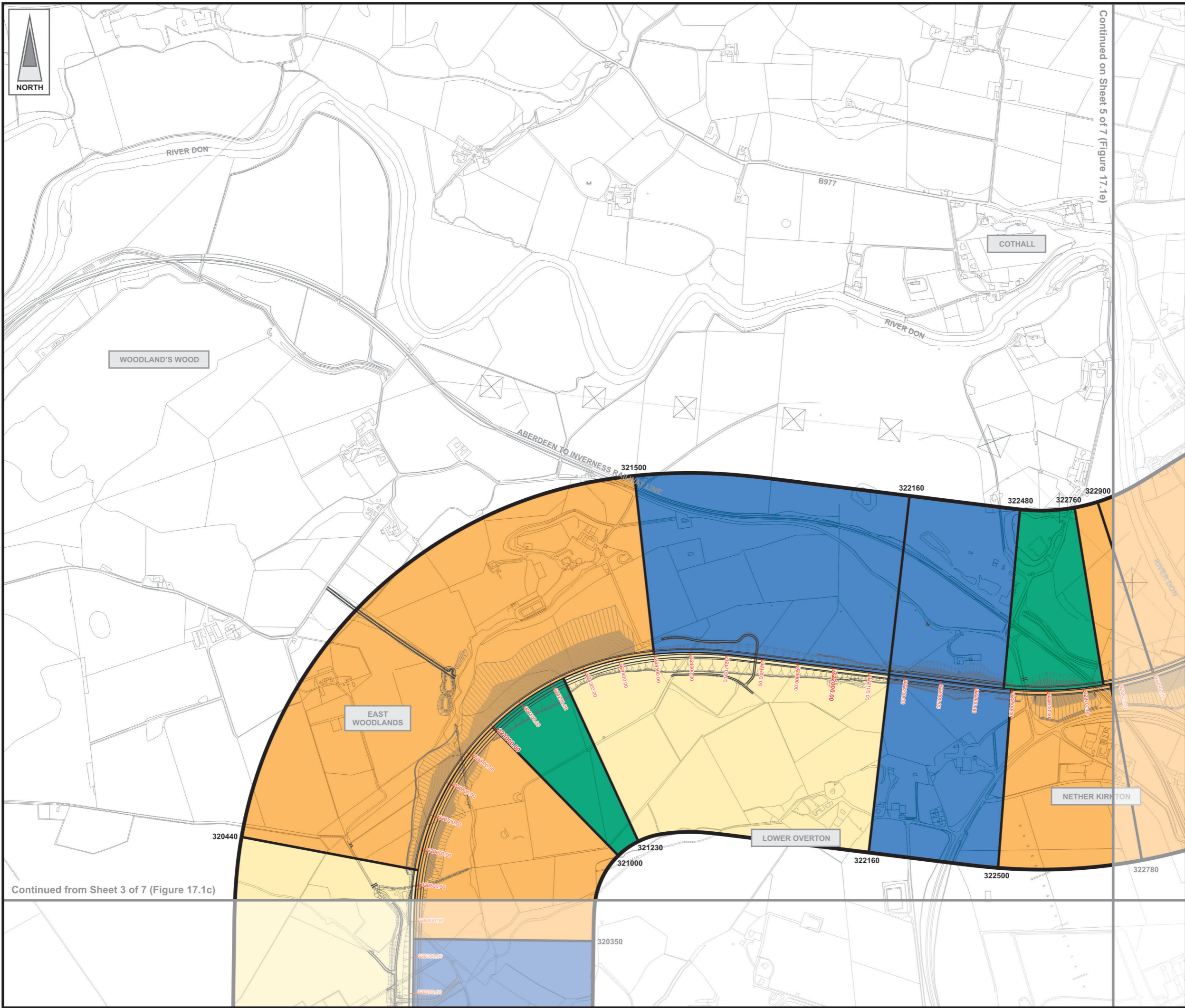
Based upon the Ordnance Survey mapping with the permission of Ordnance Survey on behalf of the controller of Her Majesty's Stationery Office © Crown Copyright 2007. Unauthorised reproduction infringes Crown Copyright and may lead to prosecution or civil proceedings. Scottish Executive Licence number: SE100020540 (2007). This drawing is not to be used in whole or part other than for the intended purpose and project as defined on this drawing. Refer to the contract for full terms and conditions. Maps produced by Jacobs UK Ltd. This map should NOT be rescaled. Copyright reserved.

FIGURE 17.1d



LEGEND

- Proposed Route (Engineering Profile 04/05/07)
- Minimum Study Area 500m from centre of Proposed Route
- Open View
- Intermittent View
- Restricted View
- No View



Continued from Sheet 3 of 7 (Figure 17.1c)

Continued on Sheet 5 of 7 (Figure 17.1e)

Rev	Date	Purpose of Revision	Drwn	Chkd	Appd

JE JACOBS
 95 Bothwell Street, Glasgow, G2 7HX, UK
 Tel: 0141 204 2511 Fax: 0141 226 3109
 www.jacobsbabtie.com

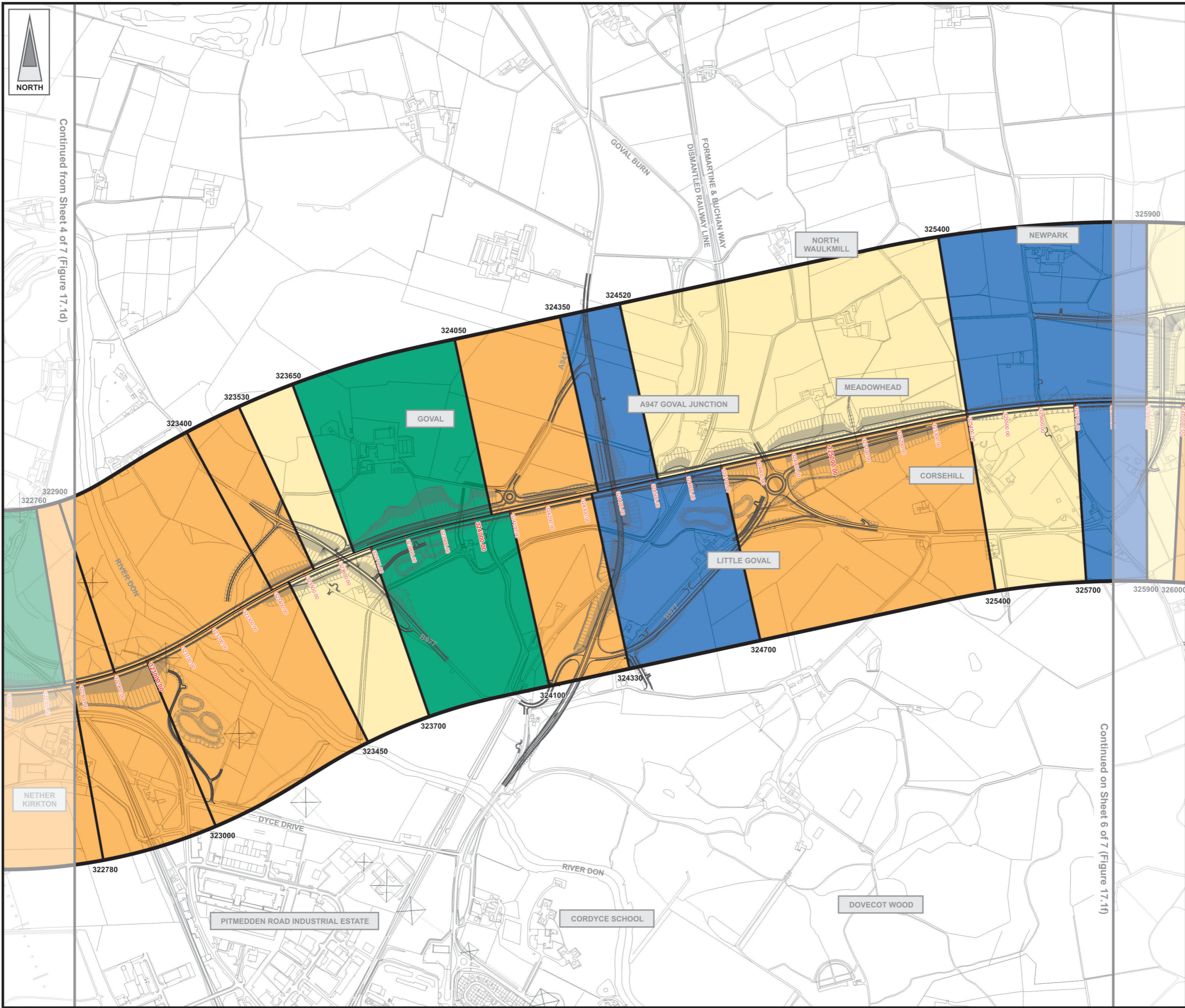
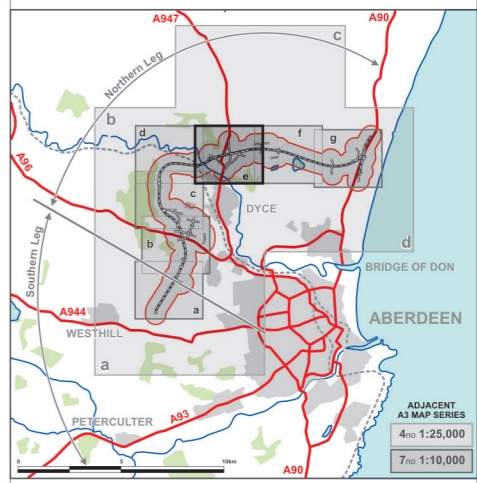
Client: **Aberdeen Western Peripheral Route**

Project: **Aberdeen Western Peripheral Route Environmental Statement, Part B - Northern Leg**

Title: **View from Proposed AWPR Winter Year of Opening Sheet 4 of 7**

Drawing Status	FINAL	Revisions	
JB No.	0010332	Date	July 2007
Figure No.	FIGURE 17.1d	Approved	SH
Scale	1:10,000	Checked	JT
Drawn	DB	signature	

FIGURE 17.1e



LEGEND

- Proposed Route
(Engineering Profile 04/05/07)
- Minimum Study Area
500m from centre of Proposed Route
- Open View
- Intermittent View
- Restricted View
- No View

Rev	Date	Purpose of Revision	Drwn	Chkd	Appd

JE JACOBS
 95 Bothwell Street, Glasgow, G2 7HX, UK
 Tel: 0141 204 2511 Fax: 0141 226 3109
 www.jacobsabtie.com

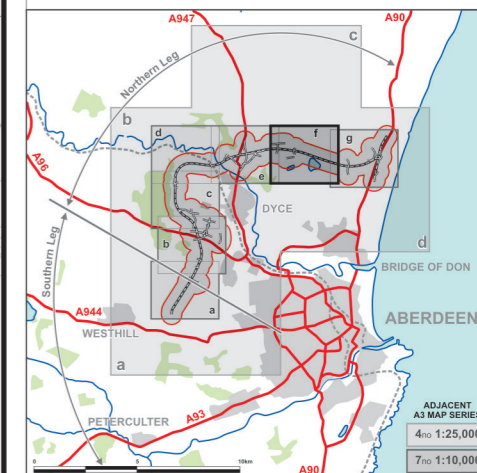
Client: Aberdeen Western Peripheral Route

Project: **Aberdeen Western Peripheral Route**
 Environmental Statement, Part B - Northern Leg







Title: **View from Proposed AWPR**
 Winter Year of Opening
 Sheet 5 of 7

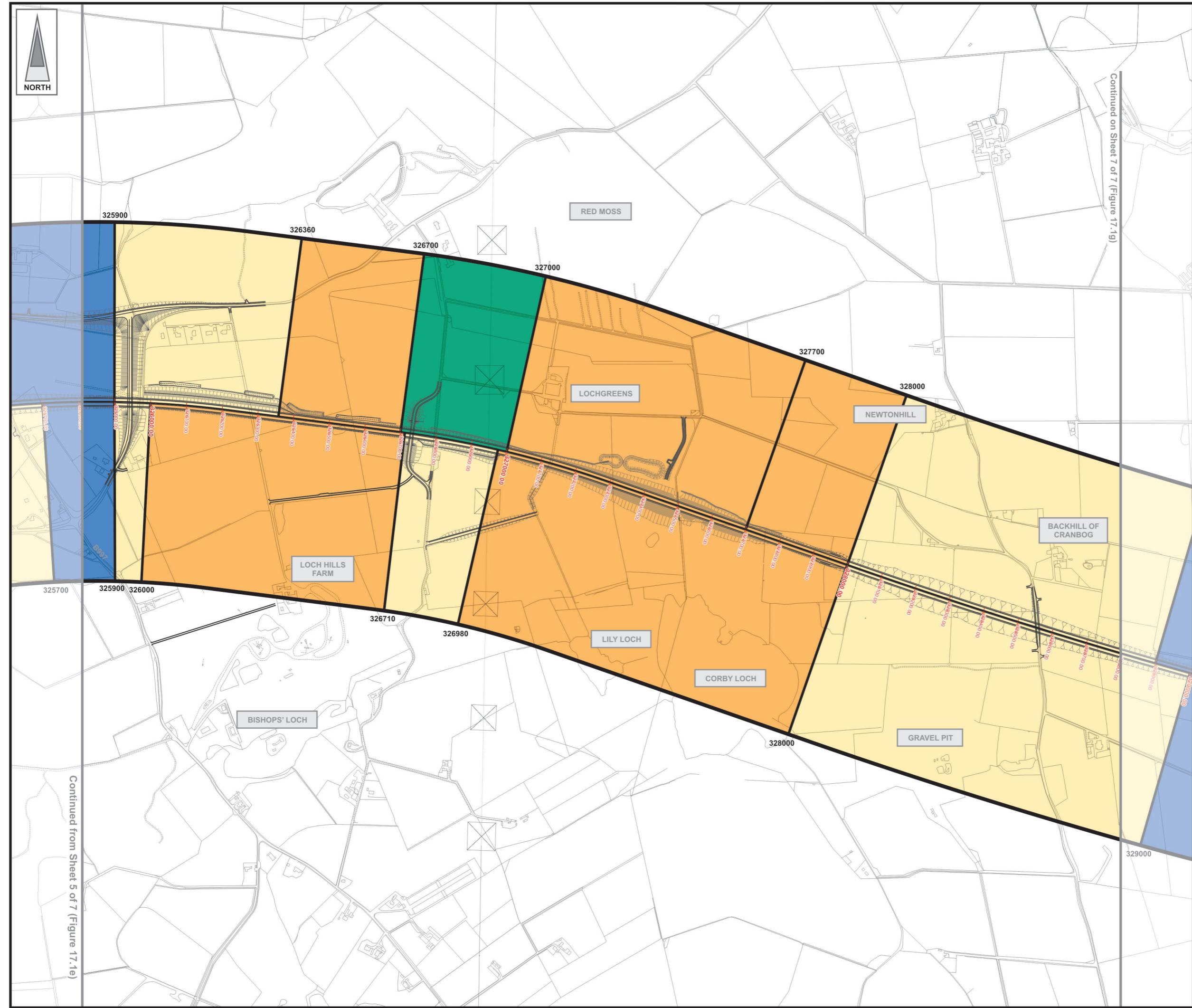
Drawing Status	FINAL	Revisions	
JB No.	0010332	Date	July 2007
Figure No.	FIGURE 17.1e	Approved	SH
Scale	1:10,000	Checked	JT
Drawn	DB	signature	signature

FIGURE 17.1f



LEGEND

-  Proposed Route
(Engineering Profile 04/05/07)
-  Minimum Study Area
500m from centre of Proposed Route
-  Open View
-  Intermittent View
-  Restricted View
-  No View



Continued on Sheet 7 of 7 (Figure 17.1g)

Continued from Sheet 5 of 7 (Figure 17.1e)

Rev	Date	Purpose of Revision	Drwn	Chkd	Appd

JE JACOBS
 95 Bothwell Street, Glasgow, G2 7HX, UK
 Tel: 0141 204 2511 Fax: 0141 226 3109
 www.jacobsbabtie.com

Client: **Aberdeen Western Peripheral Route**

Project: **Aberdeen Western Peripheral Route
 Environmental Statement, Part B - Northern Leg**

Title: **View from Proposed AWPR
 Winter Year of Opening
 Sheet 6 of 7**

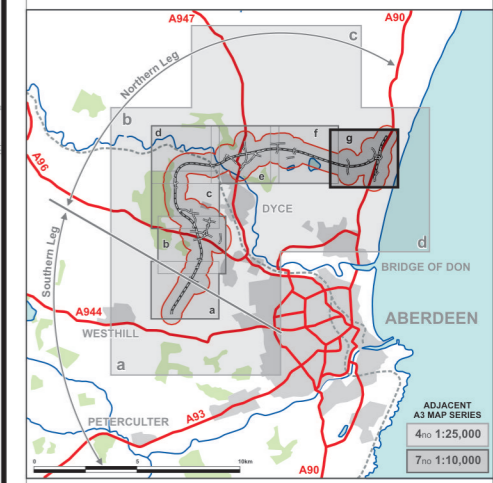
Drawing Status	FINAL	Revisions	
JB No.	0010332	Date	July 2007
Figure No.	FIGURE 17.1f	Approved	SH
Scale	1:10,000	Checked	JT
Drawn	DB	signature	signature



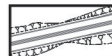





Based upon the Ordnance Survey mapping with the permission of Ordnance Survey on behalf of the controller of Her Majesty's Stationery Office © Crown Copyright 2007. Unauthorised reproduction infringes Crown Copyright and may lead to prosecution or civil proceedings. Scottish Executive Licence number: SE100020540 (2007)

This drawing is not to be used in whole or part other than for the intended purpose and project as defined on this drawing. Refer to the contract for full terms and conditions. Maps produced by Jacobs UK Ltd. This map should NOT be rescaled. Copyright reserved.

FIGURE 17.1g



LEGEND

-  Proposed Route
(Engineering Profile 04/05/07)
-  Minimum Study Area
500m from centre of Proposed Route
-  Open View
-  Intermittent View
-  Restricted View
-  No View



Continued from Sheet 6 of 7 (Figure 17.1f)

Rev	Date	Purpose of Revision	Drwn	Chkd	Appd

JE JACOBS
 95 Bothwell Street, Glasgow, G2 7HX, UK
 Tel: 0141 204 2511 Fax: 0141 226 3109
 www.jacobsabtie.com

Client **Aberdeen Western Peripheral Route**

Project **Aberdeen Western Peripheral Route
 Environmental Statement, Part B - Northern Leg**

Title **View from Proposed AWPR
 Winter Year of Opening
 Sheet 7 of 7**

Drawing Status	FINAL	Revisions	
JB No.	0010332	Date	July 2007
Figure No.	FIGURE 17.1g	Approved	SH
Scale	1:10,000	Checked	JT
Drawn	DB	signature	



Based upon the Ordnance Survey mapping with the permission of Ordnance Survey on behalf of the controller of Her Majesty's Stationery Office © Crown Copyright 2007. Unauthorised reproduction infringes Crown Copyright and may lead to prosecution or civil proceedings. Scottish Executive Licence number: SE100020540 (2007)

This drawing is not to be used in whole or part other than for the intended purpose and project as defined on this drawing. Refer to the contract for full terms and conditions. Maps produced by Jacobs UK Ltd. This map should NOT be rescaled. Copyright reserved.