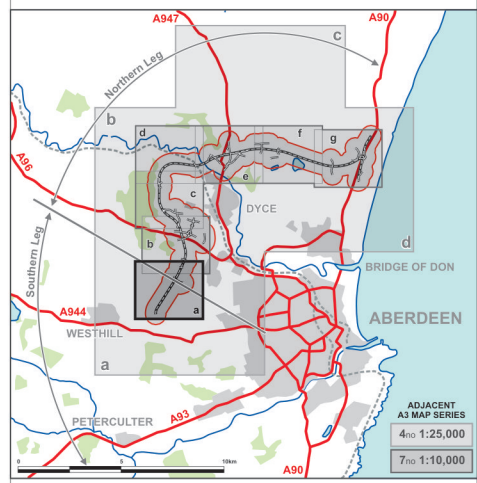
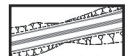







Continued on Sheet 2 of 7 (Figure 17.4b)

FIGURE 17.4a



LEGEND

-  Proposed Route
(Engineering Profile 04/05/07)
-  Minimum Study Area
500m from centre of Proposed Route
-  Open View
-  Intermittent View
-  Restricted View
-  No View

Rev	Date	Purpose of Revision	Drwn	Chkd	Appd
-----	------	---------------------	------	------	------

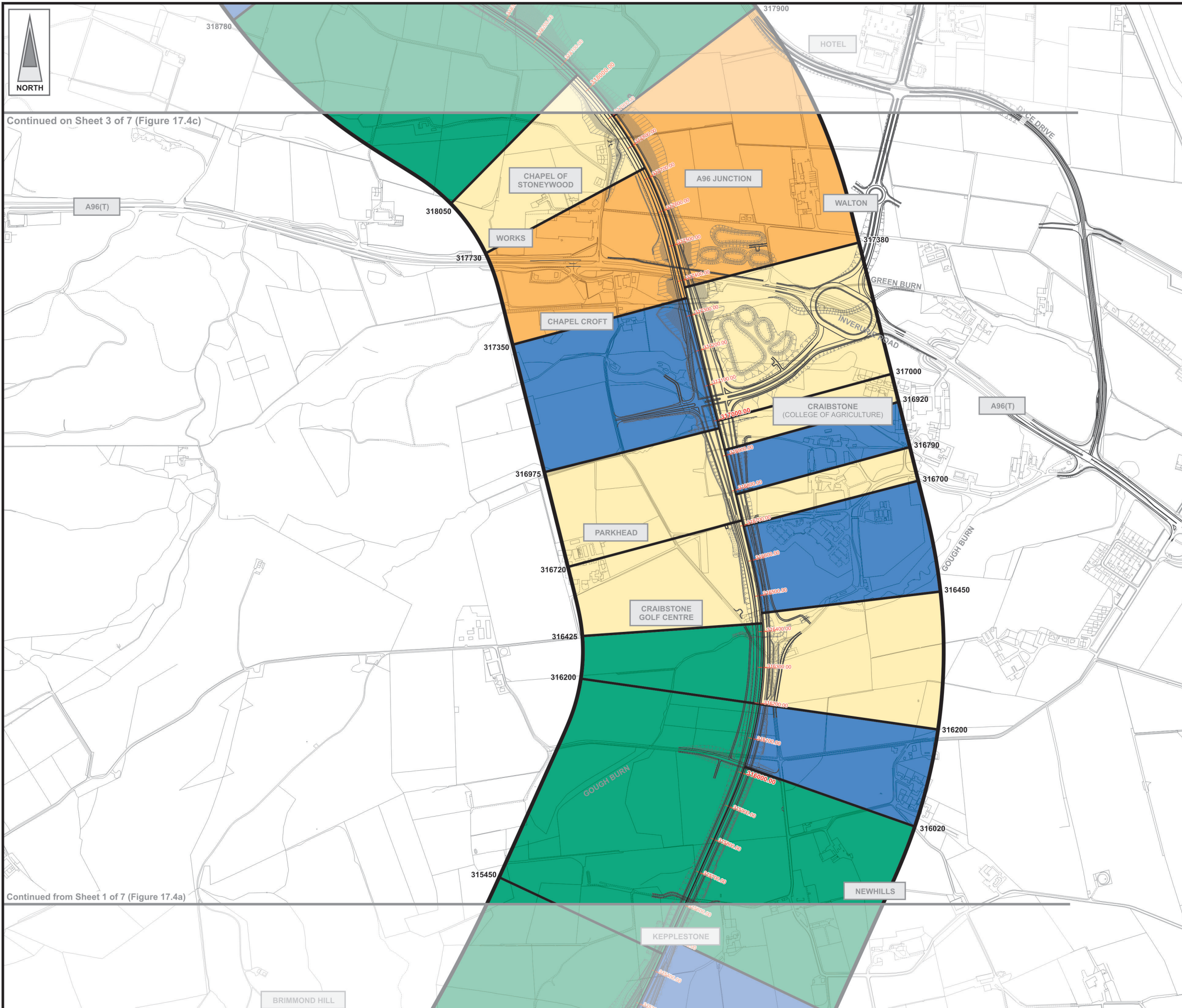
JE JACOBS
95 Bothwell Street, Glasgow, G2 7HX, UK
Tel: 0141 204 2511 Fax: 0141 226 3109
www.jacobsabtie.com

Client **Aberdeen Western Peripheral Route**

Project **Aberdeen Western Peripheral Route**
Environmental Statement, Part B - Northern Leg

Title **View from Proposed AWPR**
Summer 15 Years from Opening
Sheet 1 of 7

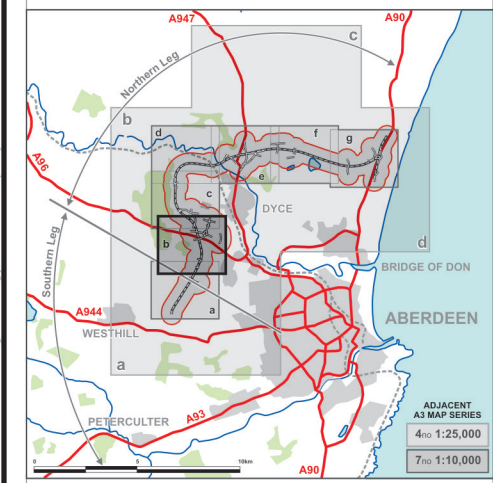
Drawing Status	FINAL	Revisions	
JB No.	0010332	Date	July 2007
Figure No.	FIGURE 17.4a	Approved	SH
Scale	1:10,000	Drawn	DB
		Checked	JT
		signature	signature



Continued on Sheet 3 of 7 (Figure 17.4c)

Continued from Sheet 1 of 7 (Figure 17.4a)

FIGURE 17.4b



LEGEND

- Proposed Route (Engineering Profile 04/05/07)
- Minimum Study Area 500m from centre of Proposed Route
- Open View
- Intermittent View
- Restricted View
- No View

Rev	Date	Purpose of Revision	Drwn	Chkd	Appd

JE JACOBS
95 Bothwell Street, Glasgow, G2 7HX, UK
Tel: 0141 204 2511 Fax: 0141 226 3109
www.jacobsabatie.com

Client: **Aberdeen Western Peripheral Route**

Project: **Aberdeen Western Peripheral Route Environmental Statement, Part B - Northern Leg**

Title: **View from Proposed AWPR Summer 15 Years from Opening Sheet 2 of 7**

Drawing Status: FINAL
JB No.: 0010332
Figure No.: **FIGURE 17.4b**

Scale: 1:10,000
Drawn: DB
Checked: JT
Approved: SH

Revisions
Date: July 2007
Signature: SH

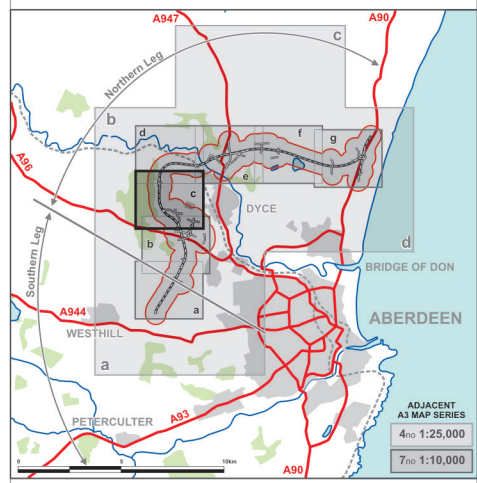
This drawing is not to be used in whole or part other than for the intended purpose and project as defined on this drawing. Refer to the contract for full terms and conditions. Maps produced by Jacobs UK Ltd. This map should NOT be rescaled. Copyright reserved.



Continued on Sheet 4 of 7 (Figure 17.4d)

Continued from Sheet 2 of 7 (Figure 17.4b)

FIGURE 17.4c



- LEGEND**
- Proposed Route
(Engineering Profile 04/05/07)
 - Minimum Study Area
500m from centre of Proposed Route
 - Open View
 - Intermittent View
 - Restricted View
 - No View

Rev	Date	Purpose of Revision	Drwn	Chkd	Appd
-----	------	---------------------	------	------	------

JE JACOBS
95 Bothwell Street, Glasgow, G2 7HX, UK
Tel: 0141 204 2511 Fax: 0141 226 3109
www.jacobsbaltie.com

Client **Aberdeen Western Peripheral Route**

Project **Aberdeen Western Peripheral Route**
Environmental Statement, Part B - Northern Leg

Title **View from Proposed AWPR**
Summer 15 Years from Opening
Sheet 3 of 7

Drawing Status	FINAL	Revisions	
JB No.	0010332	Date	July 2007
Figure No.	FIGURE 17.4c	Approved	SH
Scale	1:10,000	Checked	JT
Drawn	DB	signature	signature

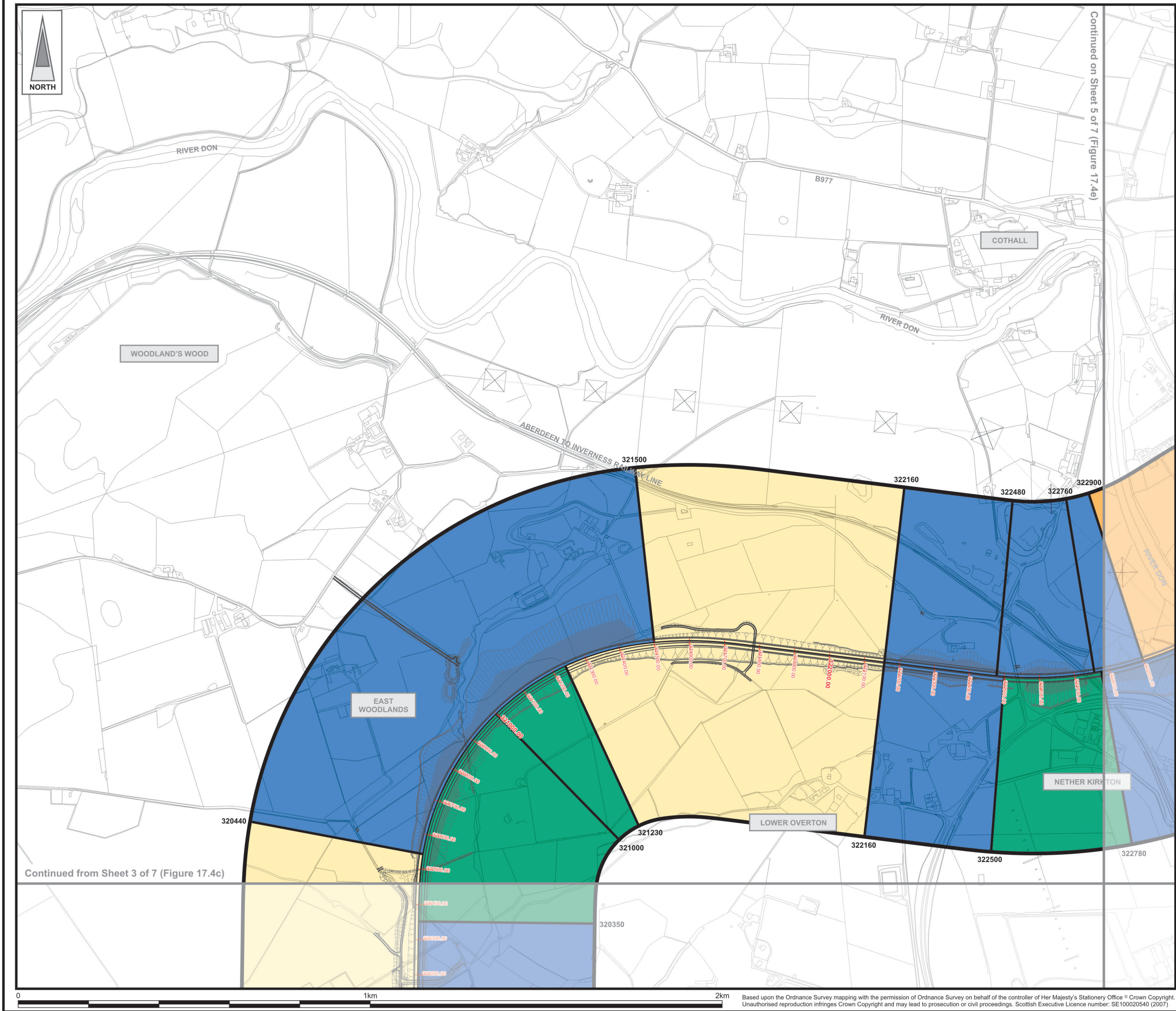
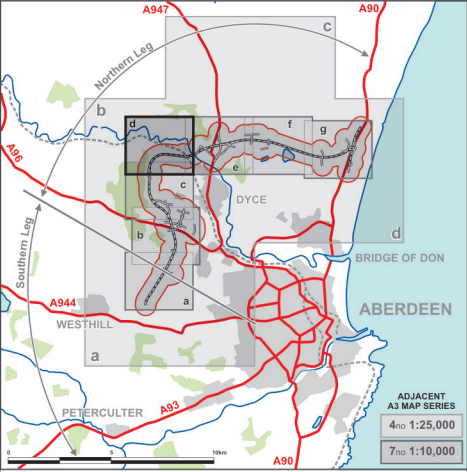
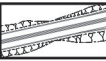







FIGURE 17.4d



LEGEND

-  Proposed Route
(Engineering Profile 04/05/07)
-  Minimum Study Area
500m from centre of Proposed Route
-  Open View
-  Intermittent View
-  Restricted View
-  No View

Rev	Date	Purpose of Revision	Drwn	Chkd	Appd
-----	------	---------------------	------	------	------

JE JACOBS
95 Bothwell Street, Glasgow, G2 7HX, UK
Tel: 0141 204 2511 Fax: 0141 226 3109
www.jacobsbaltie.com

Client **Aberdeen Western Peripheral Route**

Project **Aberdeen Western Peripheral Route**
Environmental Statement, Part B - Northern Leg

Title **View from Proposed AWPR**
Summer 15 Years from Opening
Sheet 4 of 7

Drawing Status	FINAL	Revisions	
JB No.	0010332	Date	July 2007
Figure No.	FIGURE 17.4d	Approved	SH
Scale	1:10,000	Checked	JT
Drawn	DB	signature	signature

This drawing is not to be used in whole or part other than for the intended purpose and project as defined on this drawing. Refer to the contract for full terms and conditions. Maps produced by Jacobs UK Ltd. This map should NOT be rescaled. Copyright reserved.

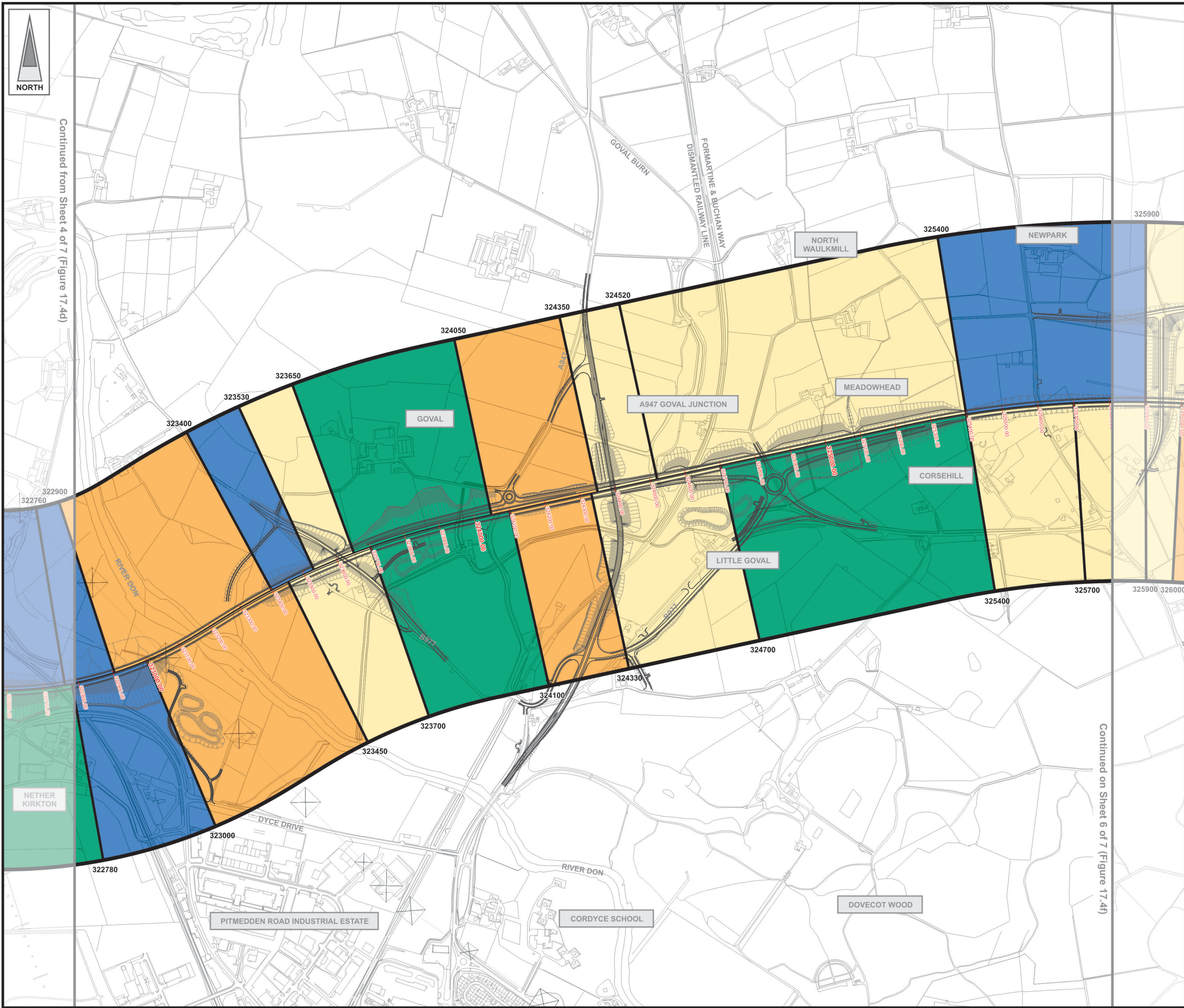
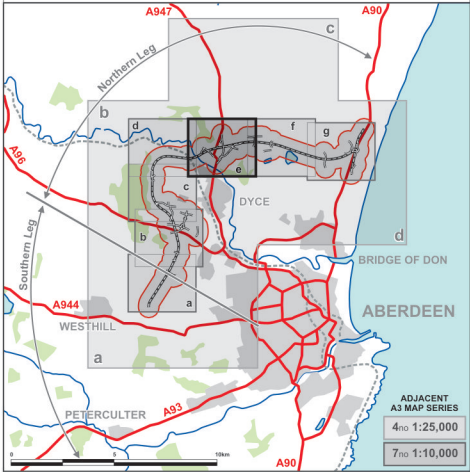








FIGURE 17.4e



LEGEND

-  Proposed Route
(Engineering Profile 04/05/07)
-  Minimum Study Area
500m from centre of Proposed Route
-  Open View
-  Intermittent View
-  Restricted View
-  No View

Rev	Date	Purpose of Revision	Drwn	Chkd	Appd

JE JACOBS
95 Bothwell Street, Glasgow, G2 7HX, UK
Tel: 0141 204 2511 Fax: 0141 226 3109
www.jacobsabtie.com

Client **Aberdeen Western Peripheral Route**

Project **Aberdeen Western Peripheral Route**
Environmental Statement, Part B - Northern Leg

Title **View from Proposed AWPR**
Summer 15 Years from Opening
Sheet 5 of 7

Drawing Status	FINAL	Revisions	
JB No.	0010332	Date	July 2007
Figure No.	FIGURE 17.4e	Approved	SH
Scale	1:10,000	Checked	JT
Drawn	DB	signature	signature

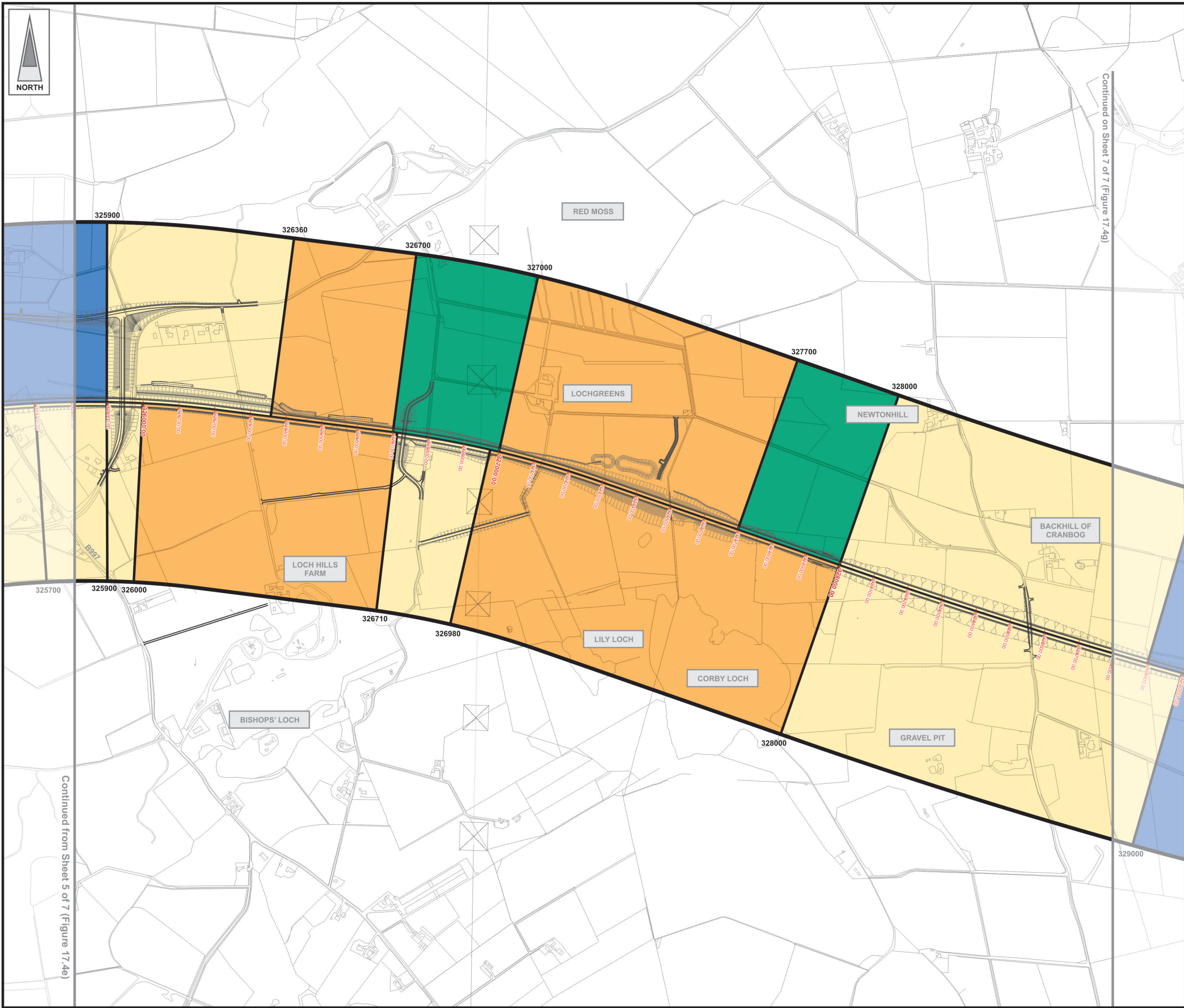
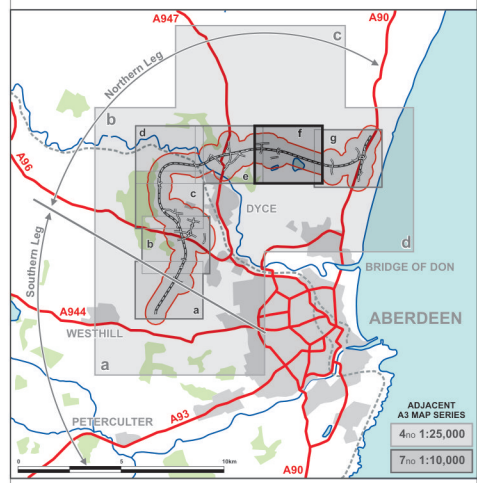


FIGURE 17.4f



- LEGEND**
- Proposed Route
(Engineering Profile 04/05/07)
 - Minimum Study Area
500m from centre of Proposed Route
 - Open View
 - Intermittent View
 - Restricted View
 - No View

Rev	Date	Purpose of Revision	Drwn	Chkd	Appd

JE JACOBS
95 Bothwell Street, Glasgow, G2 7HX, UK
Tel: 0141 204 2511 Fax: 0141 226 3109
www.jacobsabtie.com

Client: **Aberdeen Western Peripheral Route**

Project: **Aberdeen Western Peripheral Route**
Environmental Statement, Part B - Northern Leg

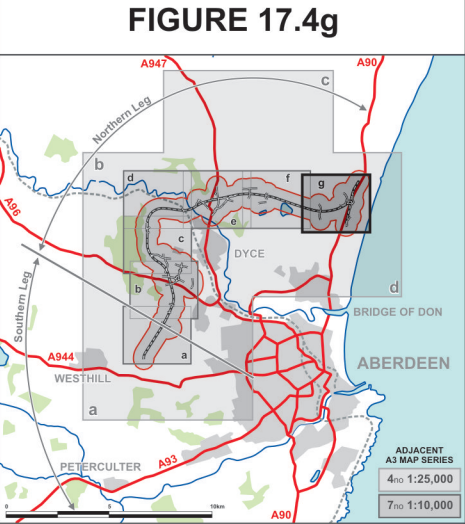
Title: **View from Proposed AWPR**
Summer 15 Years from Opening
Sheet 6 of 7

Drawing Status: FINAL
JB No.: 0010332
Figure No.: **FIGURE 17.4f**

Scale: 1:10,000
Drawn: DB
Checked: JT
Approved: SH

Revisions
Date: July 2007
Signature: SH

This drawing is not to be used in whole or part other than for the intended purpose and project as defined on this drawing. Refer to the contract for full terms and conditions. Maps produced by Jacobs UK Ltd. This map should NOT be rescaled. Copyright reserved.



- LEGEND**
- Proposed Route
(Engineering Profile 04/05/07)
 - Minimum Study Area
500m from centre of Proposed Route
 - Open View
 - Intermittent View
 - Restricted View
 - No View

Rev	Date	Purpose of Revision	Drwn	Chkd	Appd

JE JACOBS
95 Bothwell Street, Glasgow, G2 7HX, UK
Tel: 0141 204 2511 Fax: 0141 226 3109
www.jacobsbaltie.com

Client **Aberdeen Western Peripheral Route**

Project **Aberdeen Western Peripheral Route**
Environmental Statement, Part B - Northern Leg

Title **View from Proposed AWPR**
Summer 15 Years from Opening
Sheet 7 of 7

Drawing Status	FINAL	Revisions	
JB No.	0010332	Date	July 2007
Figure No.	FIGURE 17.4g	Approved	SH
Scale	1:10,000	Checked	JT
Drawn	DB	signature	signature

This drawing is not to be used in whole or part other than for the intended purpose and project as defined on this drawing. Refer to the contract for full terms and conditions. Maps produced by Jacobs UK Ltd. This map should NOT be rescaled. Copyright reserved.