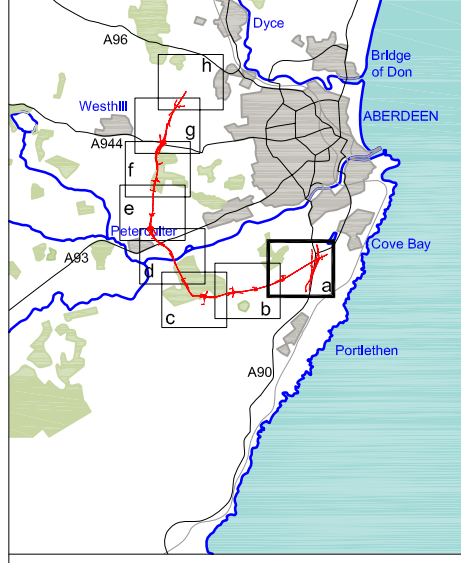





FIGURE 23.3a



- LEGEND**
-  Proposed Route  
(Engineering Profile 04/05/07)
  -  Indicative Study Area  
(250m from centre of Proposed Route)
  -  Rockhead Elevation Contours  
(m AOD)

Rev	Date	Purpose of Revision	Drwn	Chkd	Appd

**JE JACOBS**  
 95 Bothwell Street, Glasgow, G2 7HX, UK  
 Tel: 0141 204 2511 Fax: 0141 226 3109  
 www.jacobsbattle.com

Client: 

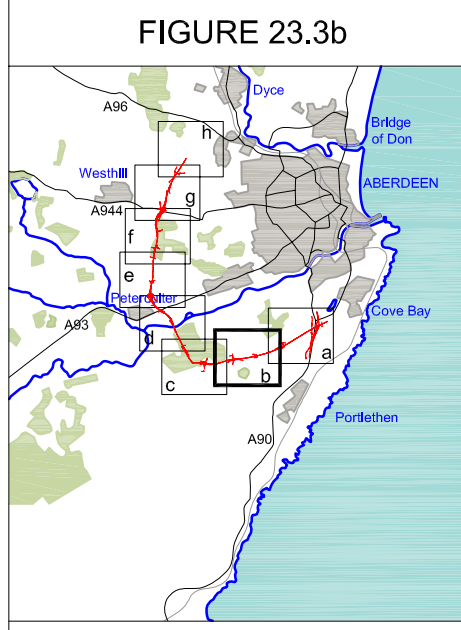
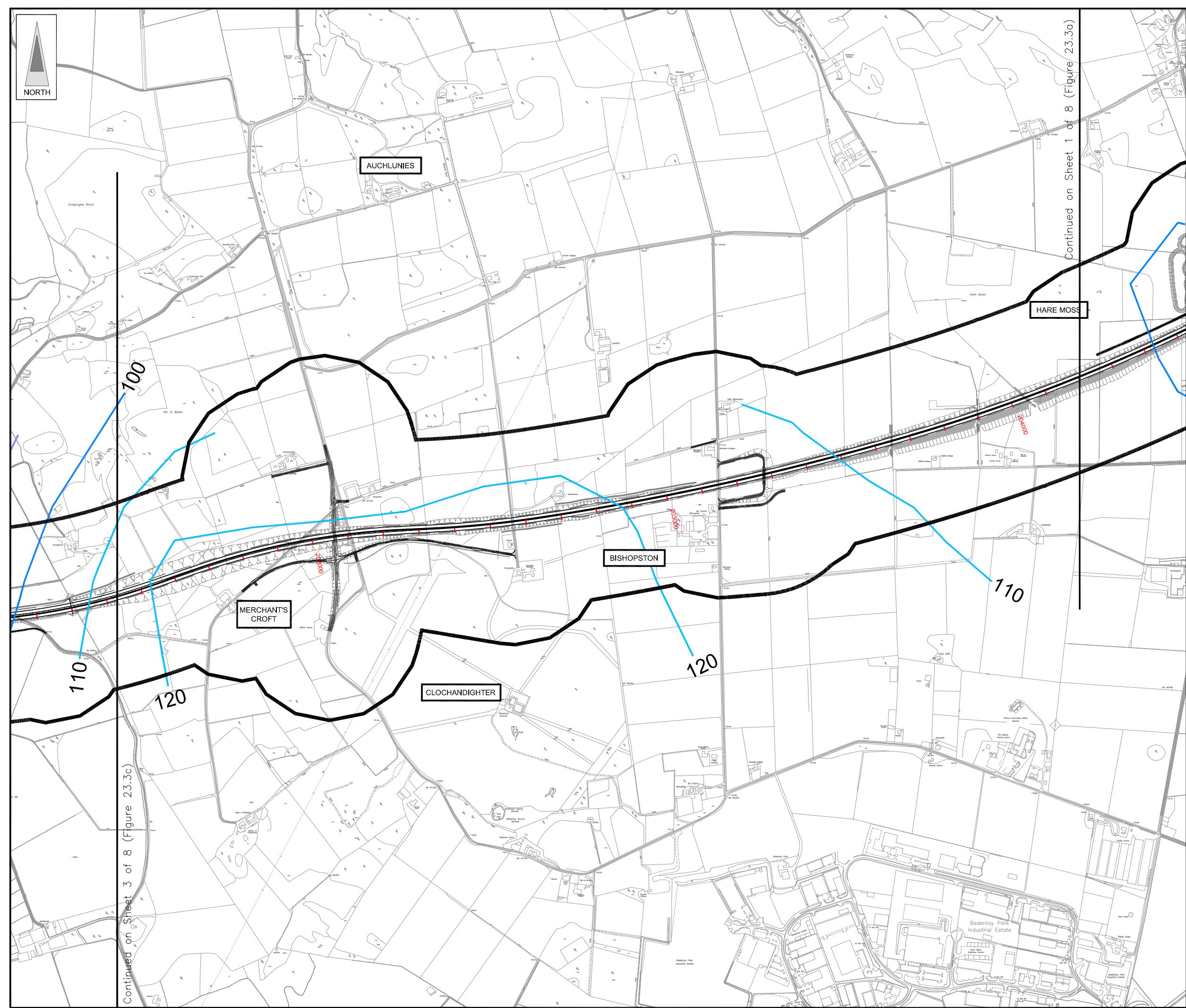
Project: Aberdeen Western Peripheral Route  
 Environmental Statement, Part C - Southern Leg

Title: Rockhead Elevation Contours  
 Sheet 1 of 8

Drawing Status	FINAL	Revisions	
JB No.	0010332	Date	July 2007
Figure No.	FIGURE 23.3a	Checked	
Scale	1:10,000	Approved	
Drawn	SHF	VSM	SH

This map is based on Ordnance Survey material with the permission of Ordnance Survey on behalf of the controller of Her Majesty's Stationery Office. Unauthorised reproduction infringes Crown copyright and may lead to prosecution or civil proceedings. Scottish Executive Licence Number, 100020540 (2007).





**LEGEND**

- Proposed Route (Engineering Profile 04/05/07)
- Indicative Study Area (250m from centre of Proposed Route)
- Rockhead Elevation Contours (m AOD)

Rev	Date	Purpose of Revision	Drwn	Chkd	Appd

**JE JACOBS**  
 95 Bothwell Street, Glasgow, G2 7HX, UK  
 Tel: 0141 204 2511 Fax: 0141 226 3109  
 www.jacobstablie.com

Client: Aberdeen Western Peripheral Route

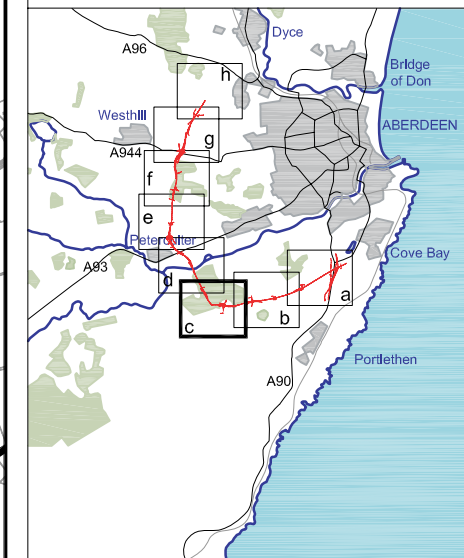
Project: Aberdeen Western Peripheral Route Environmental Statement, Part C - Southern Leg

Title: Rockhead Elevation Contours Sheet 2 of 8




Drawing Status	FINAL	Revisions	
JB No.	0010332	Date	July 2007
Figure No.	FIGURE 23.3b	Checked	VSM
Scale	1:10,000	Approved	SH
Drawn	SHF		



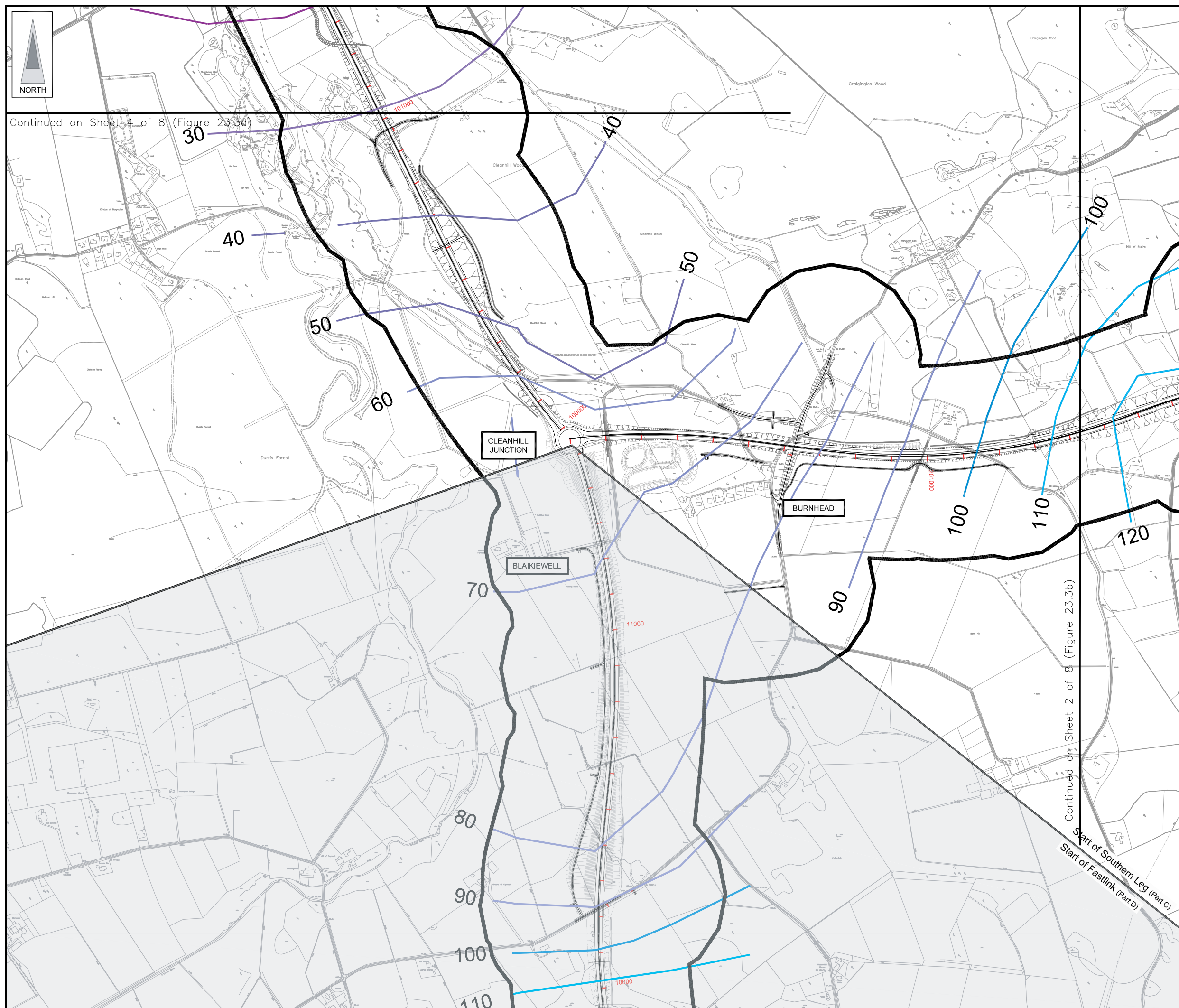
FIGURE 23.3c



LEGEND

-  Proposed Route  
(Engineering Profile 04/05/07)
-  Indicative Study Area  
(250m from centre of Proposed Route)
-  Rockhead Elevation Contours  
(m AOD)

Continued on Sheet 4 of 8 (Figure 23.3d)



Continued on Sheet 2 of 8 (Figure 23.3b)

Start of Southern Leg (Part C)  
Start of Fastlink (Part D)

Rev	Date	Purpose of Revision	Drwn	Chkd	Appd

**JE JACOBS**  
 95 Bothwell Street, Glasgow, G2 7HX, UK  
 Tel: 0141 204 2511 Fax: 0141 226 3109  
 www.jacobstablie.com

Client: 

Project: Aberdeen Western Peripheral Route  
 Environmental Statement, Part C - Southern Leg

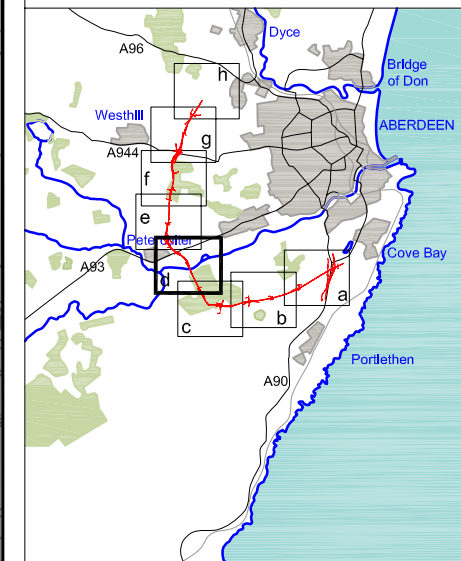
Title: Rockhead Elevation Contours  
 Sheet 3 of 8

Drawing Status: FINAL	Revisions:
JB No. 0010332	Date: July 2007
Figure No. FIGURE 23.3c	Approved: SH
Scale: 1:10,000	Checked: VSM
Drawn: SHF	Approved: SH




This drawing is not to be used in whole or part other than for the intended purpose and project as defined on this drawing. Refer to the contract for full terms and conditions. Maps produced by Jacobs UK Ltd. This map should NOT be rescaled. Copyright reserved.

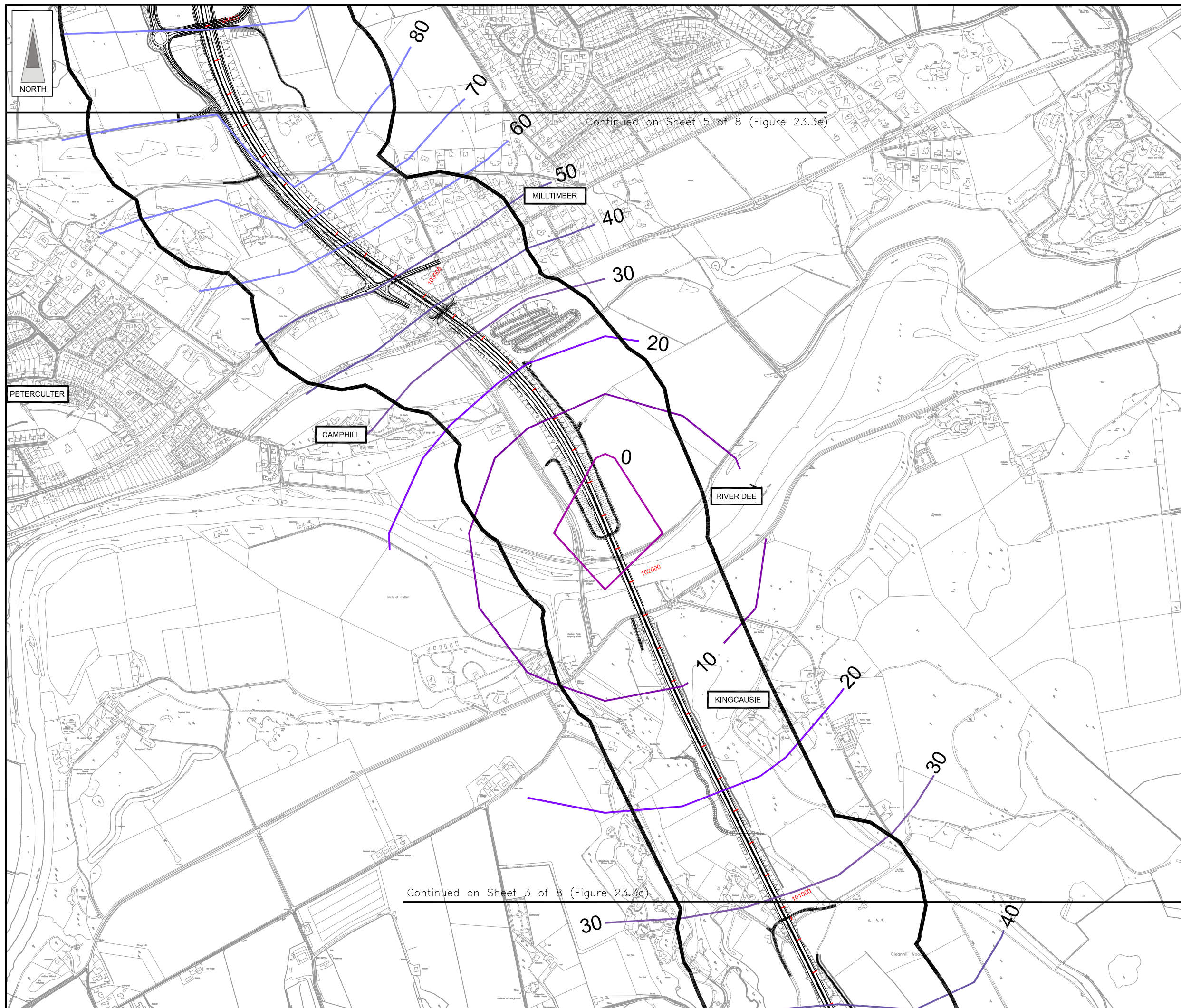


FIGURE 23.3d



LEGEND

-  Proposed Route  
(Engineering Profile 04/05/07)
-  Indicative Study Area  
(250m from centre of Proposed Route)
-  Rockhead Elevation Contours  
(m AOD)



Rev	Date	Purpose of Revision	Drwn	Chkd	Appd

**JE JACOBS**  
 95 Bothwell Street, Glasgow, G2 7HX, UK  
 Tel: 0141 204 2511 Fax: 0141 226 3109  
 www.jacobstablie.com

Client: 

Project: Aberdeen Western Peripheral Route  
 Environmental Statement, Part C - Southern Leg

Title: Rockhead Elevation Contours  
 Sheet 4 of 8

Drawing Status	FINAL	Revisions	
JB No.	0010332	Date	July 2007
Figure No.	FIGURE 23.3d	Checked	VSM
Scale	1:10,000	Approved	SH
Drawn	SHF		

This map is based on Ordnance Survey material with the permission of Ordnance Survey on behalf of the controller of Her Majesty's Stationery Office. Crown copyright. Unauthorised reproduction infringes Crown copyright and may lead to prosecution or civil proceedings. Scottish Executive Licence Number, 100020540 (2007).



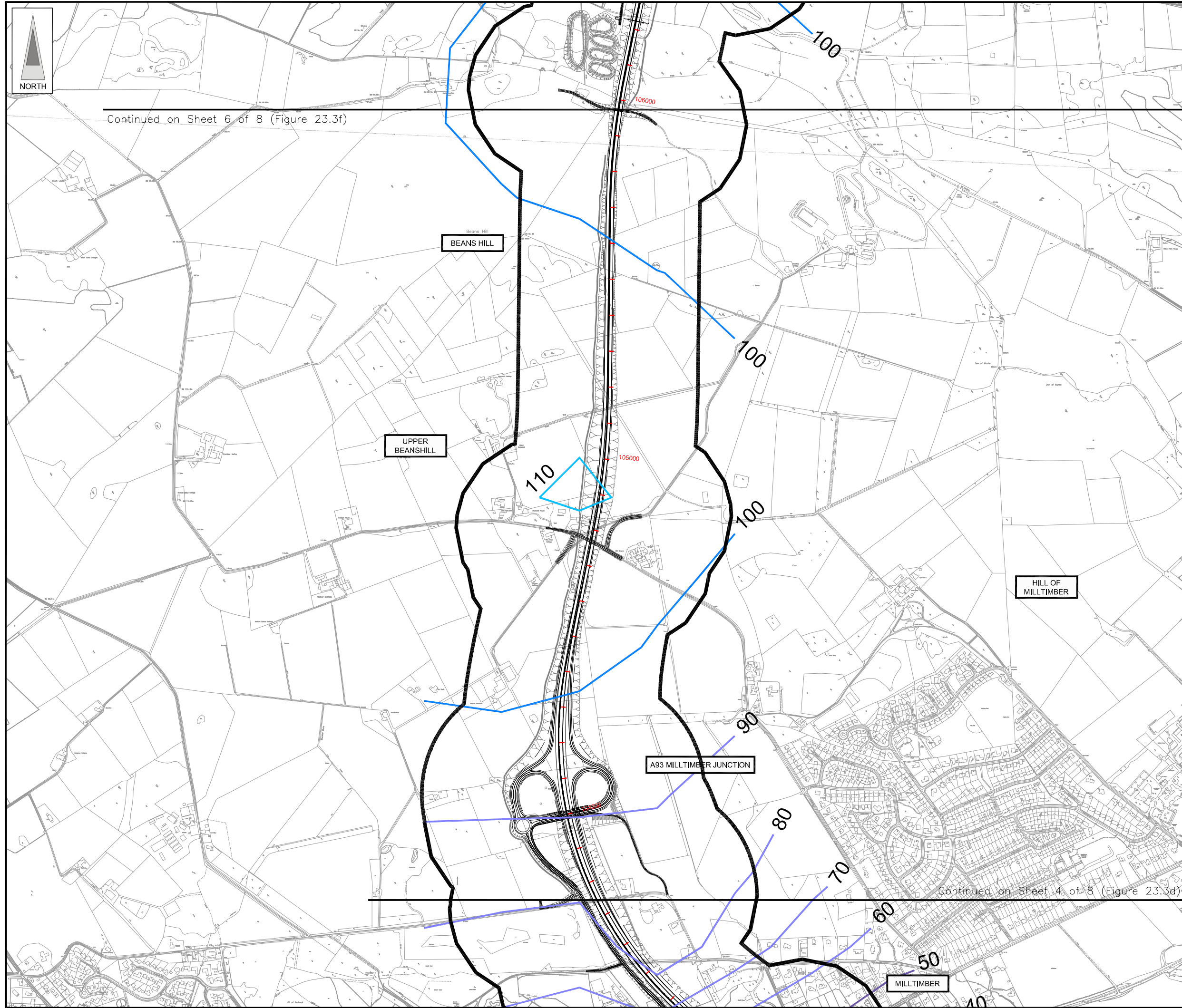
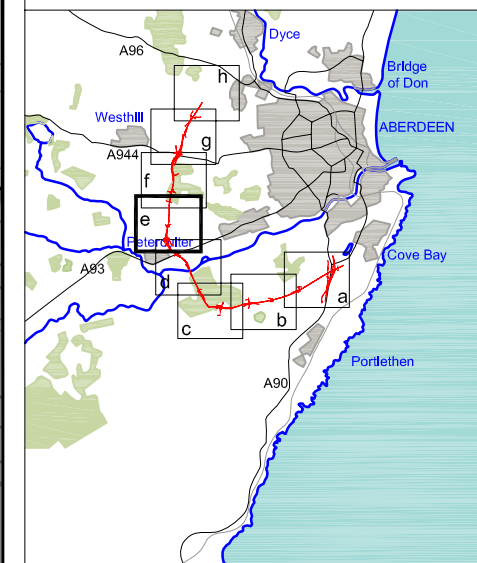





FIGURE 23.3e



- LEGEND**
-  Proposed Route  
(Engineering Profile 04/05/07)
  -  Indicative Study Area  
(250m from centre of Proposed Route)
  -  Rockhead Elevation Contours  
(m AOD)

Rev	Date	Purpose of Revision	Drwn	Chkd	Appd

**JE JACOBS**  
 95 Bothwell Street, Glasgow, G2 7HX, UK  
 Tel: 0141 204 2511 Fax: 0141 226 3109  
 www.jacobstablie.com

Client: **Aberdeen Western Peripheral Route**

Project: **Aberdeen Western Peripheral Route  
 Environmental Statement, Part C - Southern Leg**

Title: **Rockhead Elevation Contours  
 Sheet 5 of 8**

Drawing Status	FINAL	Revisions	
JB No.	0010332	Date	July 2007
Figure No.	FIGURE 23.3e	Checked	SH
Scale	1:10,000	VSM	SH
Drawn	SHF	Approved	SH

This map is based on Ordnance Survey material with the permission of Ordnance Survey on behalf of the controller of Her Majesty's Stationary Office. Unauthorised reproduction infringes Crown copyright and may lead to prosecution or civil proceedings. Scottish Executive Licence Number, 100020540 (2007).



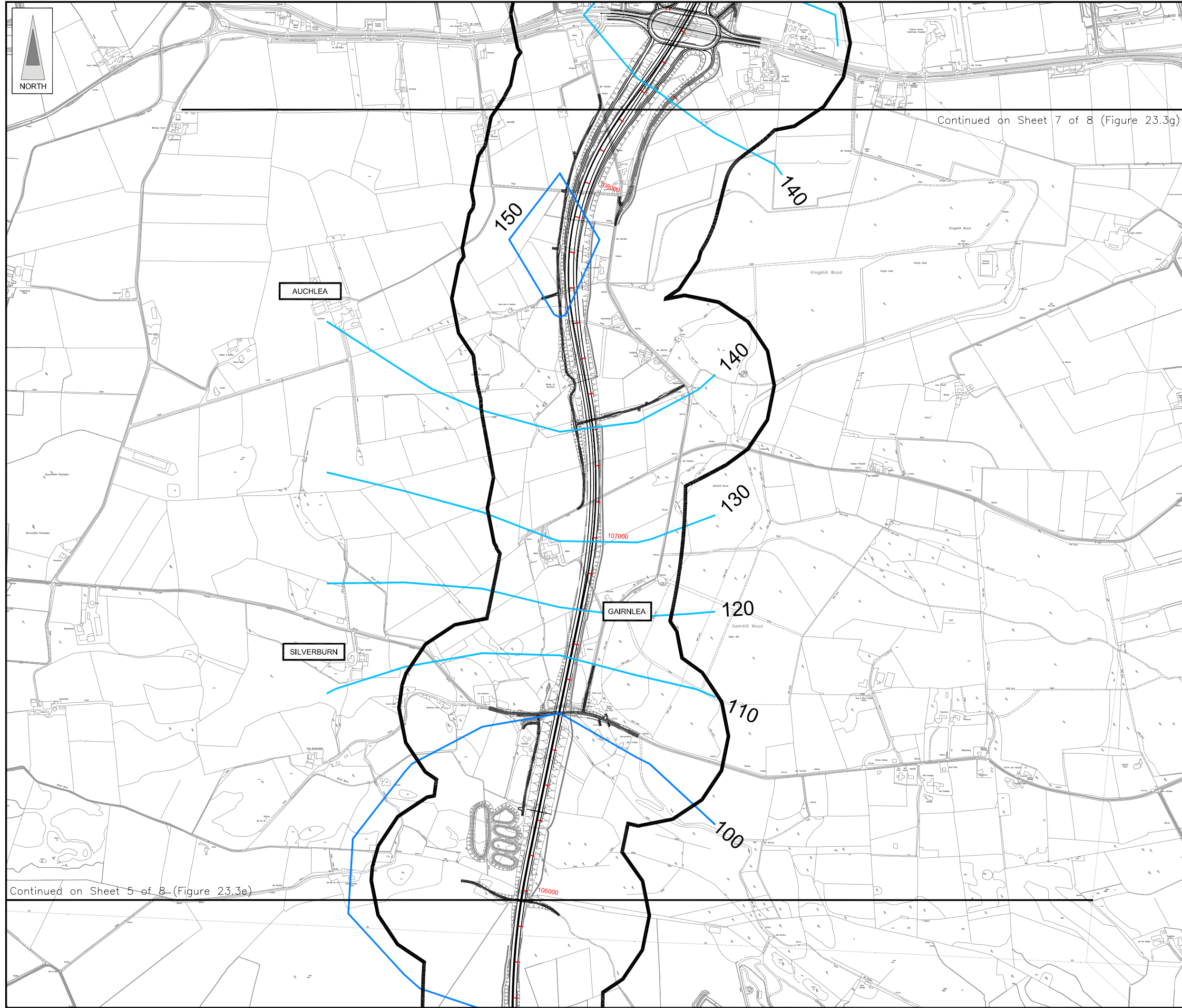
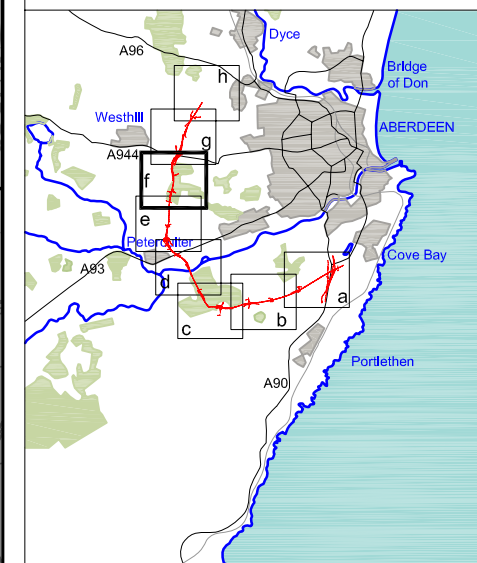


FIGURE 23.3f



- LEGEND**
- Proposed Route  
(Engineering Profile 04/05/07)
  - Indicative Study Area  
(250m from centre of Proposed Route)
  - Rockhead Elevation Contours  
(m AOD)

Rev	Date	Purpose of Revision	Drwn	Chkd	Appd

**JE JACOBS**  
 95 Bothwell Street, Glasgow, G2 7HX, UK  
 Tel: 0141 204 2511 Fax: 0141 226 3109  
 www.jacobsbattle.com

Client: **Aberdeen Western Peripheral Route**

Project: **Aberdeen Western Peripheral Route  
 Environmental Statement, Part C - Southern Leg**

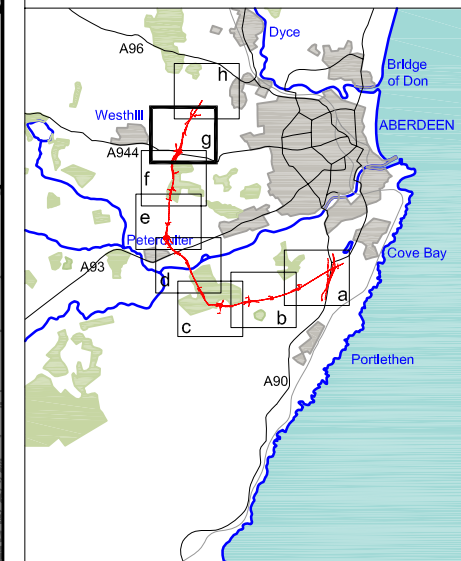
Title: **Rockhead Elevation Contours  
 Sheet 6 of 8**

Drawing Status	FINAL	Revisions	
JB No.	0010332	Date	July 2007
Figure No.	FIGURE 23.3f	Checked	VSM
Scale	1:10,000	Approved	SH
Drawn	SHF		

This map is based on Ordnance Survey material with the permission of Ordnance Survey on behalf of the controller of Her Majesty's Stationary Office. Crown copyright. Unauthorised reproduction infringes Crown copyright and may lead to prosecution or civil proceedings. Scottish Executive Licence Number, 100020540 (2007).

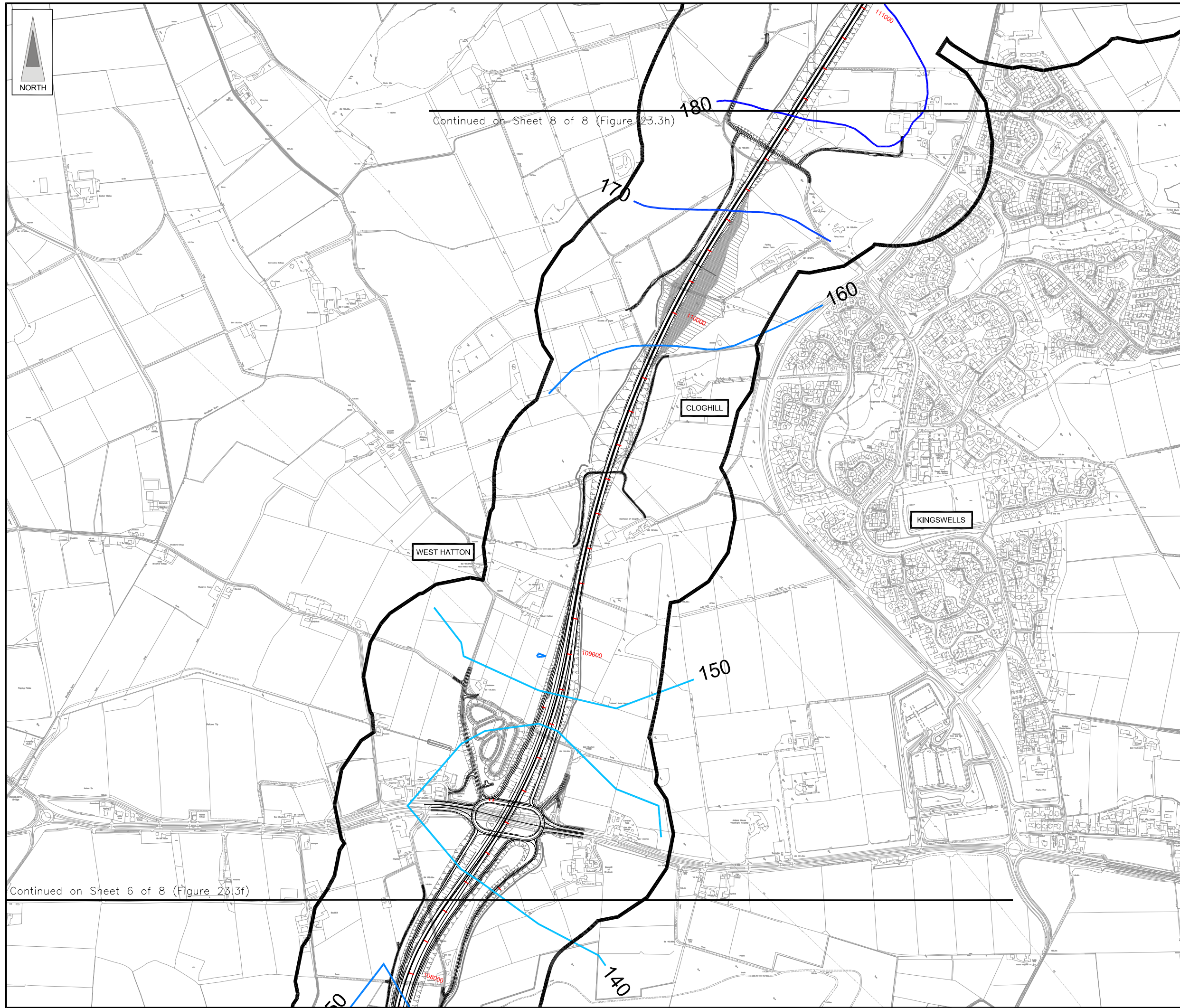


FIGURE 23.3g



LEGEND

-  Proposed Route  
(Engineering Profile 04/05/07)
-  Indicative Study Area  
(250m from centre of Proposed Route)
-  Rockhead Elevation Contours  
(m AOD)



Continued on Sheet 8 of 8 (Figure 23.3h)

Continued on Sheet 6 of 8 (Figure 23.3f)

Rev	Date	Purpose of Revision	Drwn	Chkd	Appd

**JE JACOBS**  
 95 Bothwell Street, Glasgow, G2 7HX, UK  
 Tel: 0141 204 2511 Fax: 0141 226 3109  
 www.jacobstabtie.com

Client: 

Project: Aberdeen Western Peripheral Route  
 Environmental Statement, Part C - Southern Leg

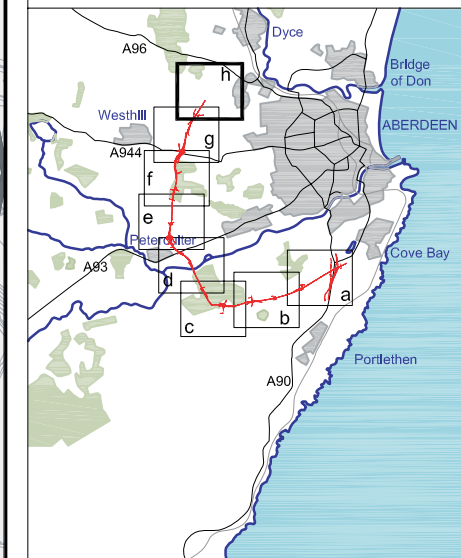
Title: Rockhead Elevation Contours  
 Sheet 7 of 8

Drawing Status	FINAL	Revisions	
JB No.	0010332	Date	July 2007
Figure No.	FIGURE 23.3g	Checked	VSM
Scale	1:10,000	Approved	SH
Drawn	SHF	Checked	VSM
		Approved	SH




This map is based on Ordnance Survey material with the permission of Ordnance Survey on behalf of the controller of Her Majesty's Stationary Office. Crown copyright. Unauthorised reproduction infringes Crown copyright and may lead to prosecution or civil proceedings. Scottish Executive Licence Number, 100020540 (2007).

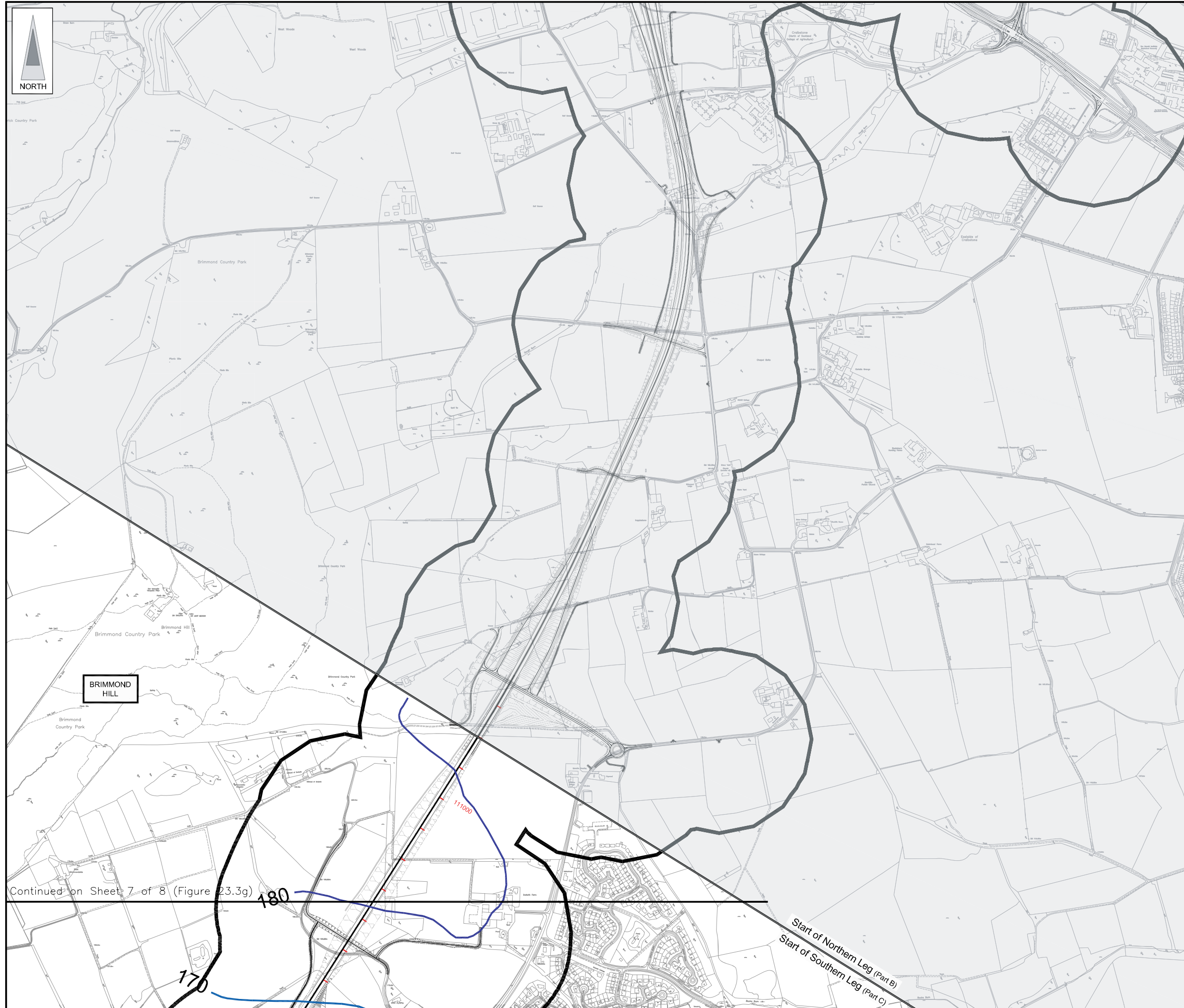


FIGURE 23.3h



**LEGEND**

-  Proposed Route  
(Engineering Profile 04/05/07)
-  Indicative Study Area  
(250m from centre of Proposed Route)
-  Rockhead Elevation Contours  
(m AOD)



Rev	Date	Purpose of Revision	Drwn	Chkd	Appd

**JE JACOBS**  
 95 Bothwell Street, Glasgow, G2 7HX, UK  
 Tel: 0141 204 2511 Fax: 0141 226 3109  
 www.jacobsbattle.com

Client **Aberdeen Western Peripheral Route**

Project **Aberdeen Western Peripheral Route  
Environmental Statement, Part C - Southern Leg**

Title **Rockhead Elevation Contours  
Sheet 8 of 8**

Drawing Status	FINAL	Revisions	
JB No.	0010332	Date	July 2007
Figure No.	FIGURE 23.3h	Checked	Approved
Scale	1:10,000	Drawn	SHF
		Checked	VSM
		Approved	SH

This drawing is not to be used in whole or part other than for the intended purpose and project as defined on this drawing. Refer to the contract for full terms and conditions. Maps produced by Jacobs UK Ltd. This map should NOT be rescaled. Copyright reserved.

Continued on Sheet 7 of 8 (Figure 23.3g)

Start of Northern Leg (Part B)  
Start of Southern Leg (Part C)

This map is based on Ordnance Survey material with the permission of Ordnance Survey on behalf of the controller of Her Majesty's Stationery Office. Crown copyright. Unauthorised reproduction infringes Crown copyright and may lead to prosecution or civil proceedings. Scottish Executive Licence Number, 100020540 (2007).