

- LEGEND**
- Proposed Route (Engineering Profile 04/05/07)
  - Bare Gravel
  - Semi-vegetated Gravel
  - Vegetation covered
  - Steep Slope / Scar
  - Rock Armour
  - Groyne
  - Riffle
  - Rapid Flow
  - Glide
  - Backwater / Standing Water
  - Line of Maximum Flow Velocity (Thalweg)
  - Other Flow lines

Rev	Date	Purpose of Revision	Drwn	Chkd	Appd

**JE JACOBS**  
 95 Bothwell Street, Glasgow, G2 7HX, UK  
 Tel: 0141 204 2511 Fax: 0141 226 3109  
 www.jacobsabtie.com

Client: **Aberdeen Western Peripheral Route**

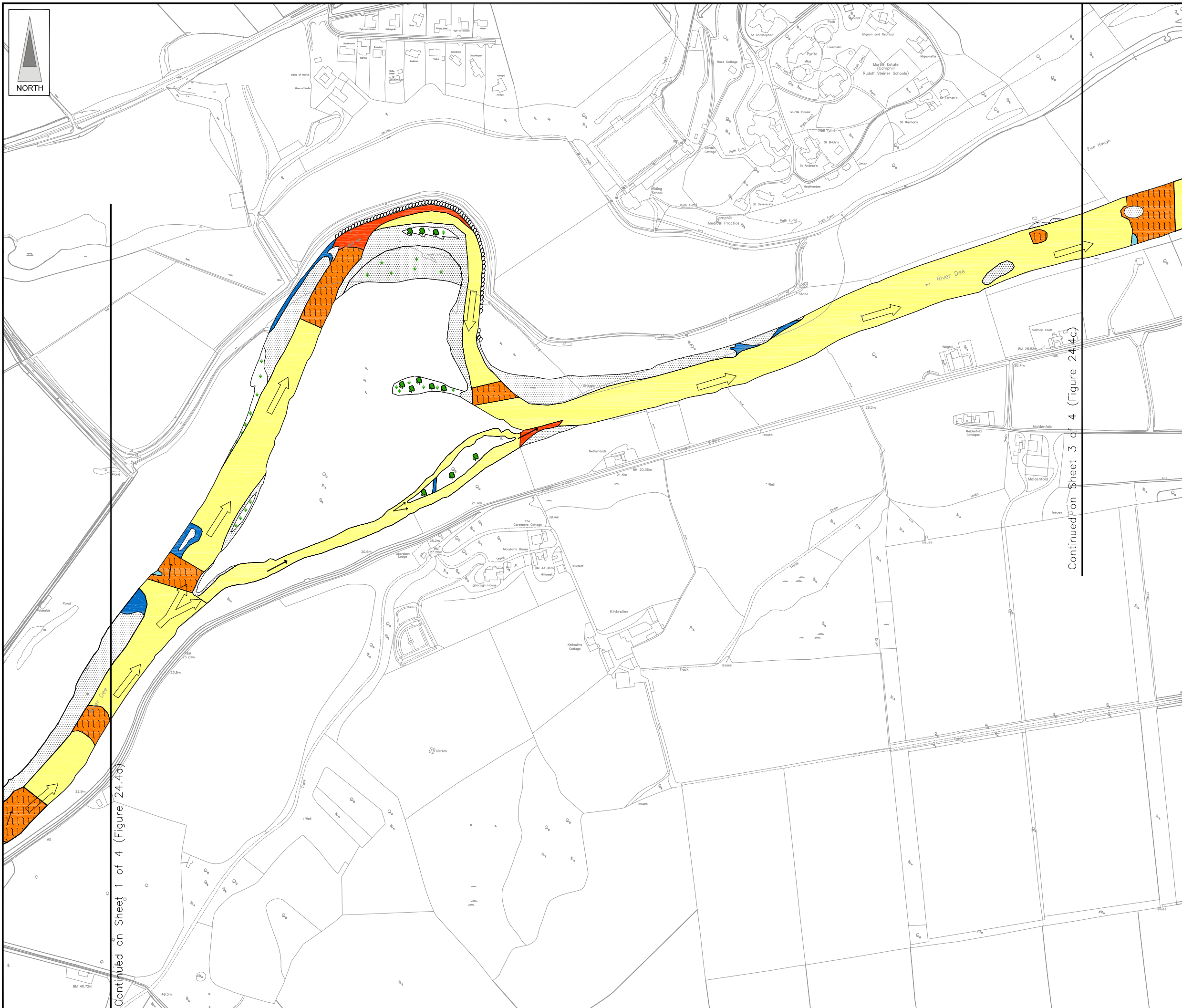
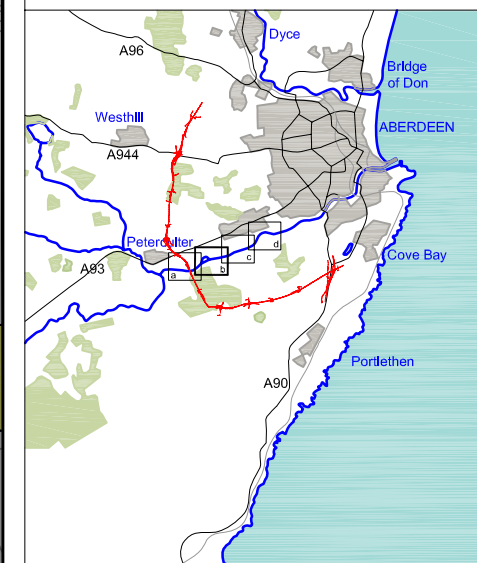
Project: **Aberdeen Western Peripheral Route  
 Environmental Statement, Part C - Southern Leg**

Title: **Fluvial Geomorphology:  
 River Dee Study  
 Sheet 1 of 4**

Drawing Status	FINAL	Revisions	
JB No.	0010332	Date	July 2007
Figure No.	FIGURE 24.4a	Checked	DR
Scale	1:5,000	Approved	SH
Drawn	SHF		



FIGURE 24.4b



- LEGEND**
- Proposed Route (Engineering Profile 04/05/07)
  - Bare Gravel
  - Semi-vegetated Gravel
  - Vegetation covered
  - Steep Slope / Scar
  - Rock Armour
  - Groyne
  - Riffle
  - Rapid Flow
  - Glide
  - Backwater / Standing Water
  - Line of Maximum Flow Velocity (Thalweg)
  - Other Flow lines

Continued on Sheet 1 of 4 (Figure 24.4a)

Continued on Sheet 3 of 4 (Figure 24.4c)

Rev	Date	Purpose of Revision	Drwn	Chkd	Appd

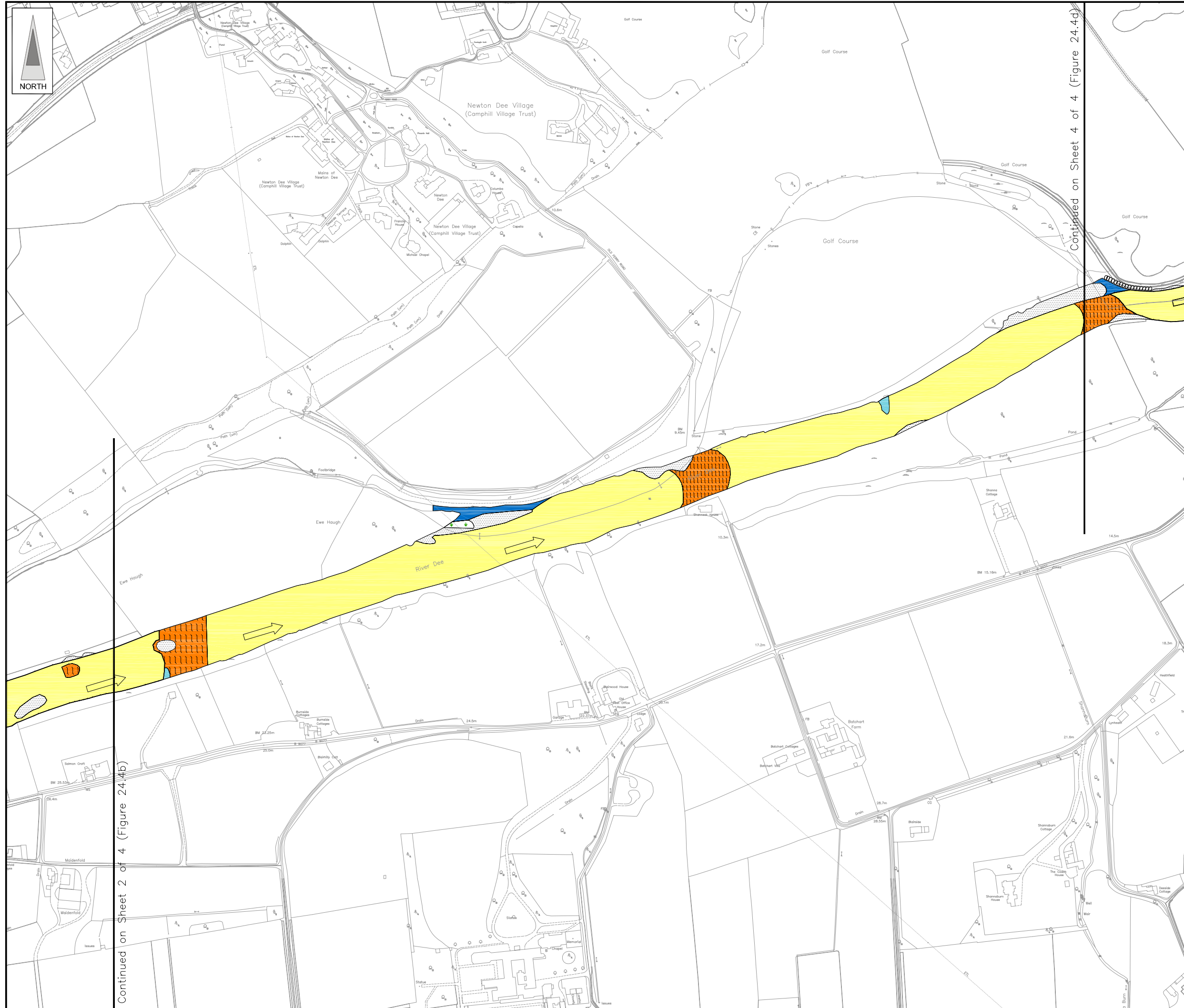
**JE JACOBS**  
 95 Bothwell Street, Glasgow, G2 7HX, UK  
 Tel: 0141 204 2511 Fax: 0141 226 3109  
 www.jacobstabble.com

Client: **Aberdeen Western Peripheral Route**

Project: **Aberdeen Western Peripheral Route  
 Environmental Statement, Part C - Southern Leg**

Title: **Fluvial Geomorphology:  
 River Dee Study  
 Sheet 2 of 4**

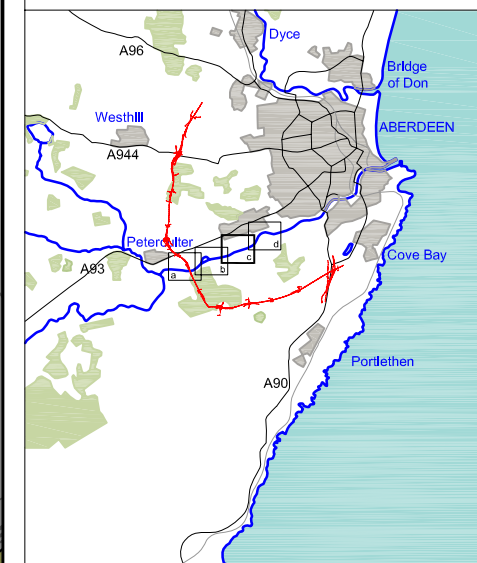
Drawing Status	FINAL	Revisions	
JB No.	0010332	Date	July 2007
Figure No.	FIGURE 24.4b	Approved	SH
Scale	1:5,000	Checked	DR
Drawn	SHF	Checked	DR
		Approved	SH



Continued on Sheet 2 of 4 (Figure 24.4b)

Continued on Sheet 4 of 4 (Figure 24.4d)

**FIGURE 24.4c**



- LEGEND**
- Proposed Route  
(Engineering Profile 04/05/07)
  - Bare Gravel
  - Semi-vegetated Gravel
  - Vegetation covered
  - Steep Slope / Scar
  - Rock Armour
  - Groyne
  - Riffle
  - Rapid Flow
  - Glide
  - Backwater / Standing Water
  - Line of Maximum Flow Velocity (Thalweg)
  - Other Flow lines

Rev	Date	Purpose of Revision	Drwn	Chkd	Appd

**JE JACOBS**  
 95 Bothwell Street, Glasgow, G2 7HX, UK  
 Tel: 0141 204 2511 Fax: 0141 226 3109  
 www.jacobstabtie.com

Client: **Aberdeen Western Peripheral Route**

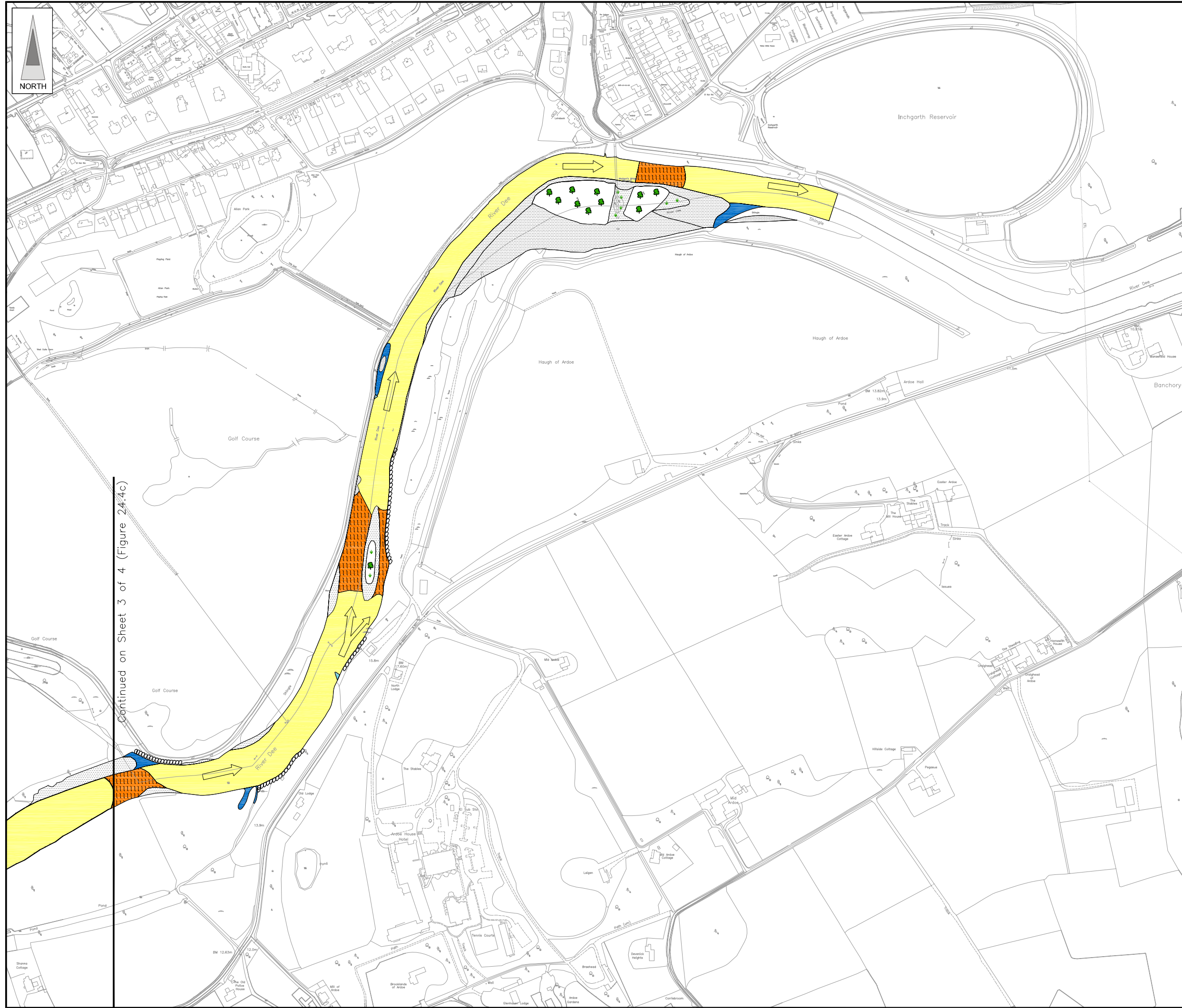
Project: **Aberdeen Western Peripheral Route  
 Environmental Statement, Part C - Southern Leg**

Title: **Fluvial Geomorphology:  
 River Dee Study  
 Sheet 3 of 4**

Drawing Status	FINAL	Revisions	
JB No.	0010332	Date	July 2007
Figure No.	FIGURE 24.4c	Checked	DR
Scale	1:5,000	Approved	SH
Drawn	SHF	Checked	DR
		Approved	SH

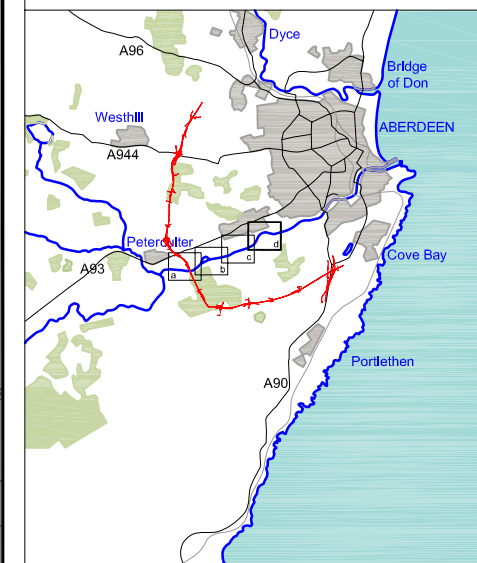
This map is based on Ordnance Survey material with the permission of Ordnance Survey on behalf of the controller of Her Majesty's Stationary Office. Unauthorised reproduction infringes Crown copyright and may lead to prosecution or civil proceedings. Scottish Executive Licence Number, 100020540 (2007).  
 Maps produced by Jacobs UK Ltd. This map should NOT be rescaled. Copyright reserved.


















Continued on Sheet 3 of 4 (Figure 24.4c)

FIGURE 24.4d



- LEGEND**
-  Proposed Route  
(Engineering Profile 04/05/07)
  -  Bare Gravel
  -  Semi-vegetated Gravel
  -  Vegetation covered
  -  Steep Slope / Scar
  -  Rock Armour
  -  Groyne
  -  Riffle
  -  Rapid Flow
  -  Glide
  -  Backwater / Standing Water
  -  Line of Maximum Flow Velocity (Thalweg)
  -  Other Flow lines

Rev	Date	Purpose of Revision	Drwn	Chkd	Appd

**JE JACOBS**  
 95 Bothwell Street, Glasgow, G2 7HX, UK  
 Tel: 0141 204 2511 Fax: 0141 226 3109  
 www.jacobstabble.com

Client: **Aberdeen Western Peripheral Route**

Project: **Aberdeen Western Peripheral Route  
 Environmental Statement, Part C - Southern Leg**

Title: **Fluvial Geomorphology:  
 River Dee Study  
 Sheet 4 of 4**

Drawing Status	FINAL	Revisions	
JB No.	0010332	Date	July 2007
Figure No.	FIGURE 24.4d	Approved	SH
Scale	1:5,000	Checked	DR
Drawn	SHF	Checked	DR
		Approved	SH

This drawing is not to be used in whole or part other than for the intended purpose and project as defined on this drawing. Refer to the contract for full terms and conditions. Maps produced by Jacobs UK Ltd. This map should NOT be rescaled. Copyright reserved.

This map is based on Ordnance Survey material with the permission of Ordnance Survey on behalf of the controller of Her Majesty's Stationary Office. Unauthorised reproduction infringes Crown copyright and may lead to prosecution or civil proceedings. Scottish Executive Licence Number, 100020540 (2007).