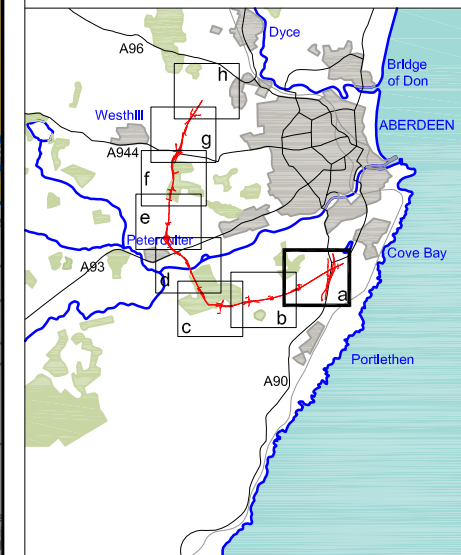
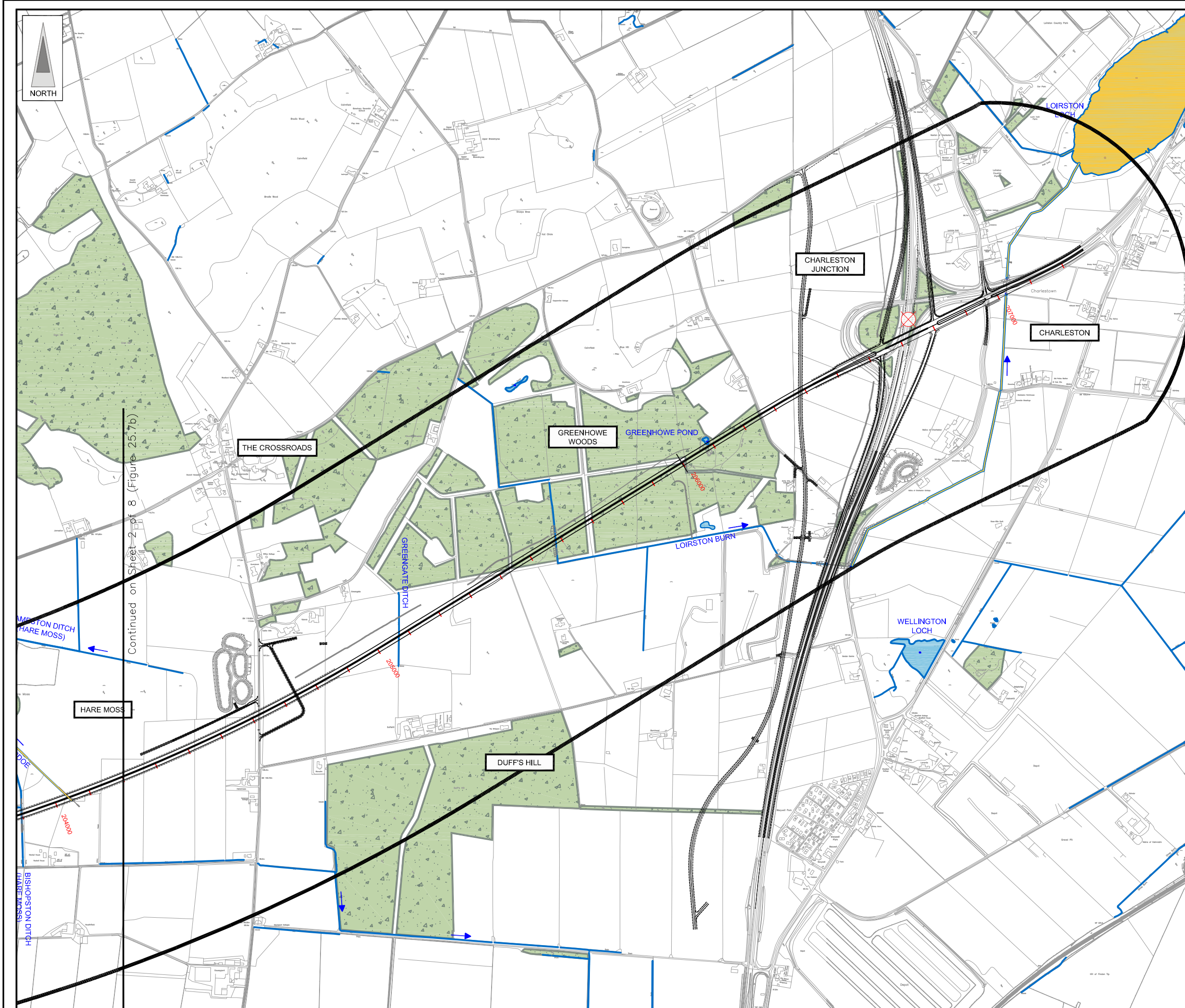


FIGURE 25.7a



- LEGEND**
- Proposed Route (Engineering Profile 04/05/07)
 - Indicative Study Area (50m from centre of Proposed Route)
 - Watercourses
 - Direction of Flow
 - Waterbody
 - Woodland
 - Otter Survey**
 - Watercourses Showing Signs of Use By Otters
 - Waterbodies Showing Signs of Use By Otters
 - Holt - existing
 - Holt - potential
 - Couch - existing
 - Couch - potential
 - Otter sighting and pers comm.
 - Print
 - Road Traffic Accident
 - Otter Tracks

Rev	Date	Purpose of Revision	Drwn	Chkd	Appd

JE JACOBS
 95 Bothwell Street, Glasgow, G2 7HX, UK
 Tel: 0141 204 2511 Fax: 0141 226 3109
 www.jacobsbattle.com

Client: **Aberdeen Western Peripheral Route**

Project: **Aberdeen Western Peripheral Route
 Environmental Statement, Part C - Southern Leg**

Title: **Otter Survey
 Sheet 1 of 8**

Drawing Status	FINAL	Revisions	
JB No.	0010332	Date	July 2007
Figure No.	FIGURE 25.7a	Drawn	SHF
Scale	1:10,000	Checked	CH
		Approved	SH

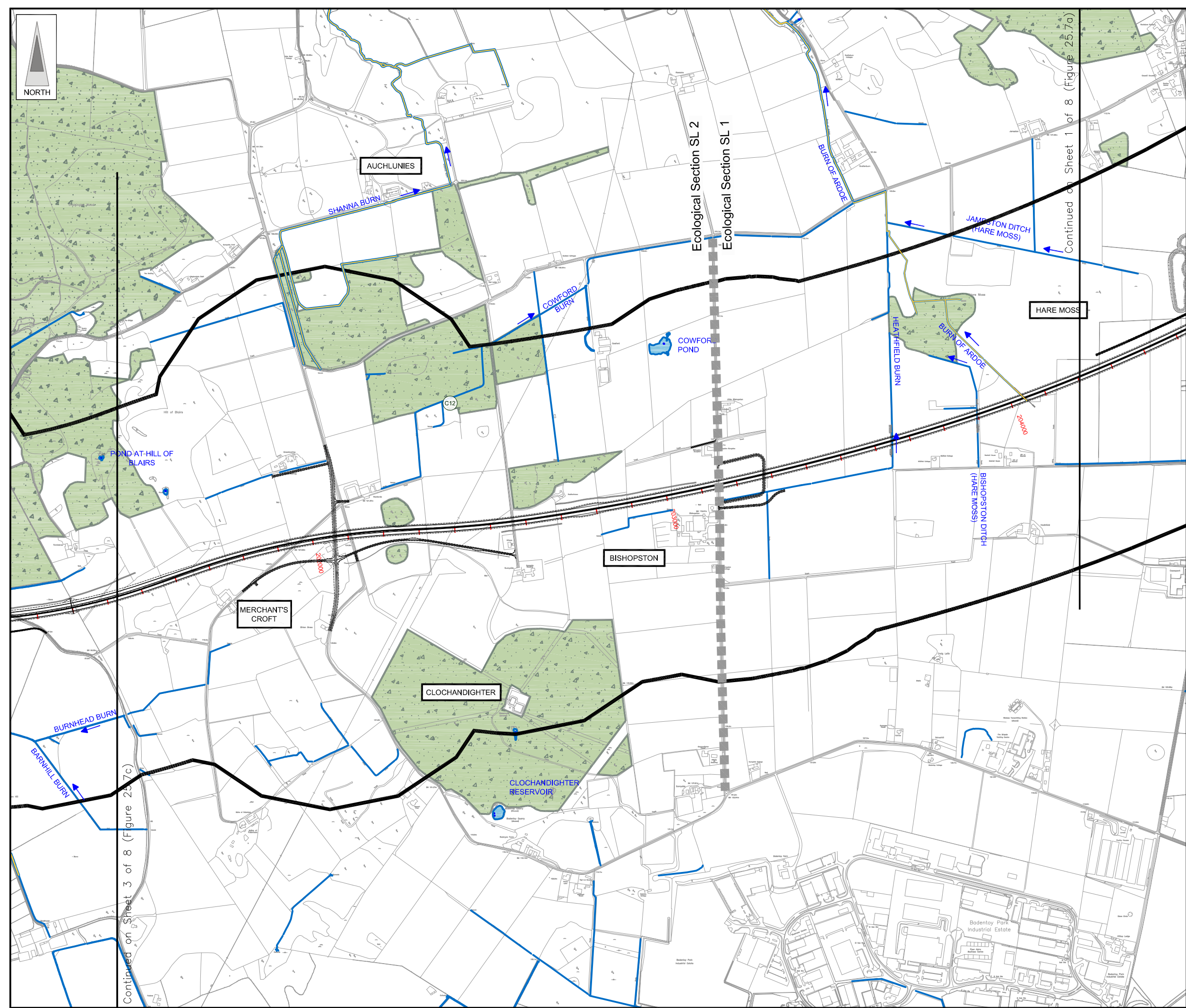
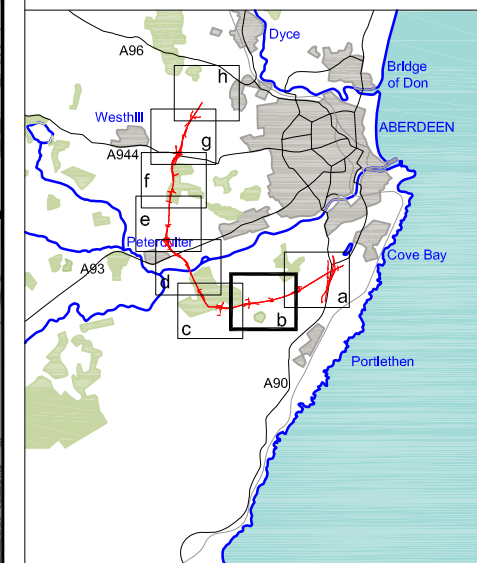


FIGURE 25.7b



- LEGEND**
- Proposed Route (Engineering Profile 04/05/07)
 - Indicative Study Area (500m from centre of Proposed Route)
 - Watercourses
 - Direction of Flow
 - Waterbody
 - Woodland
 - Otter Survey**
 - Watercourses Showing Signs of Use By Otters
 - Waterbodies Showing Signs of Use By Otters
 - Holt - existing
 - Holt - potential
 - Couch - existing
 - Couch - potential
 - Otter sighting and pers comm.
 - Print
 - Road Traffic Accident
 - Otter Tracks

Rev	Date	Purpose of Revision	Drwn	Chkd	Appd

JE JACOBS
 95 Bothwell Street, Glasgow, G2 7HX, UK
 Tel: 0141 204 2511 Fax: 0141 226 3109
 www.jacobsbattle.com

Client: **Aberdeen Western Peripheral Route**

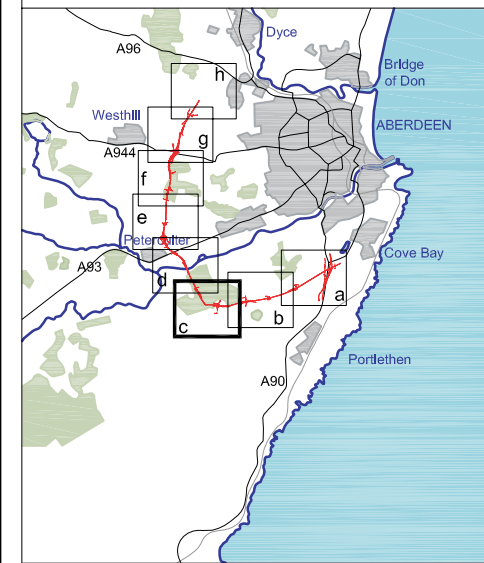
Project: **Aberdeen Western Peripheral Route Environmental Statement, Part C - Southern Leg**

Title: **Otter Survey Sheet 2 of 8**

Drawing Status	FINAL	Revisions	
JB No.	0010332	Date	July 2007
Figure No.	FIGURE 25.7b	Checked	CH
Scale	1:10,000	Approved	SH
Drawn	SHF		

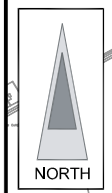
This map is based on Ordnance Survey material with the permission of Ordnance Survey on behalf of the controller of Her Majesty's Stationary Office. Unauthorised reproduction infringes Crown copyright and may lead to prosecution or civil proceedings. Scottish Executive Licence Number, 100020540 (2007). Maps produced by Jacobs UK Ltd. This map should NOT be rescaled. Copyright reserved.

FIGURE 25.7c



Continued on Sheet 4 of 8 (Figure 25.7d)

Continued on Sheet 2 of 8 (Figure 25.7b)



LEGEND

- Proposed Route (Engineering Profile 04/05/07)
- Indicative Study Area (500m from centre of Proposed Route)
- Watercourses
- Direction of Flow
- Waterbody
- Woodland
- Otter Survey**
- Watercourses Showing Signs of Use By Otters
- Waterbodies Showing Signs of Use By Otters
- Holt - existing
- Holt - potential
- Couch - existing
- Couch - potential
- Otter sighting and pers comm.
- Print
- Road Traffic Accident
- Otter Tracks

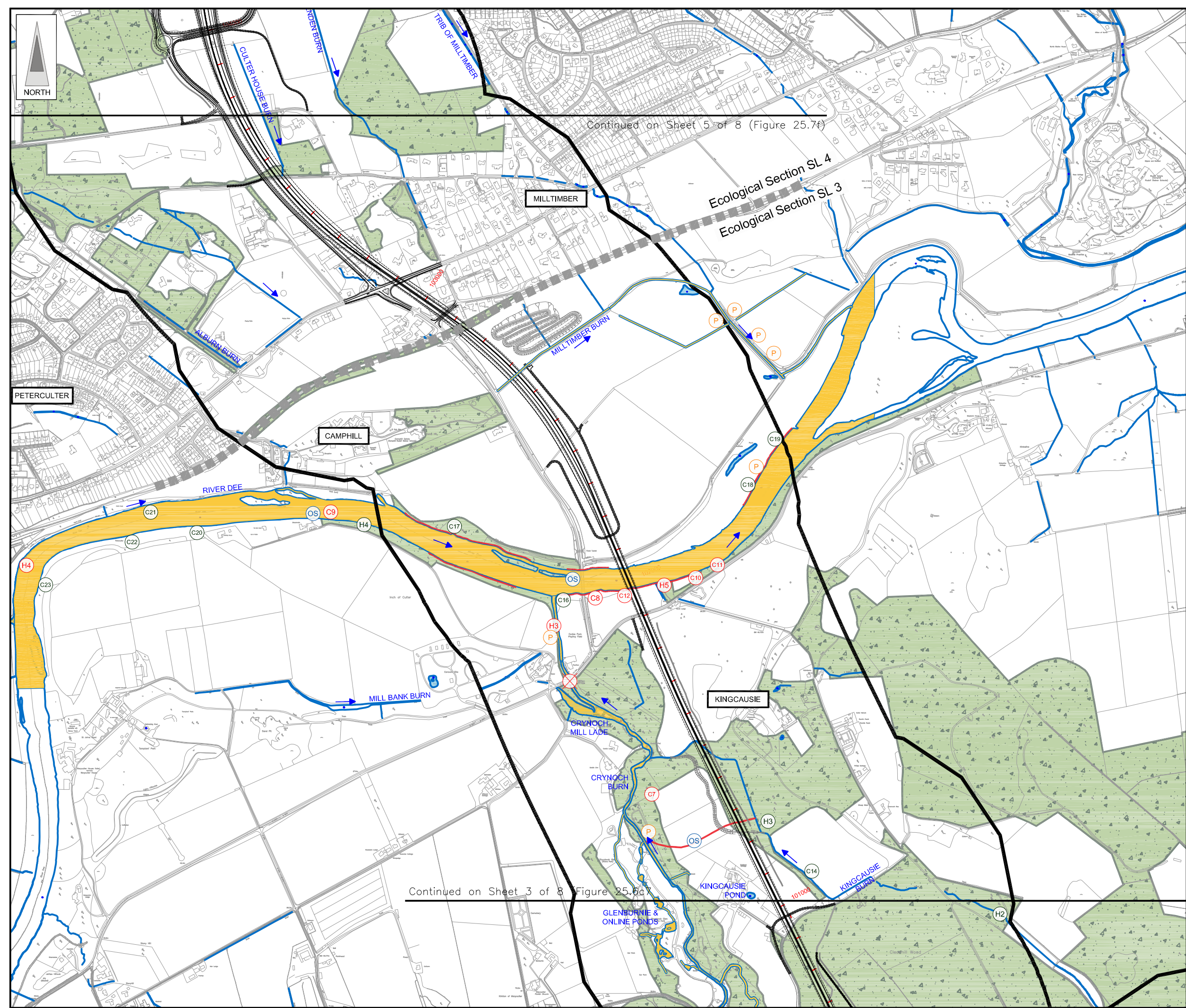
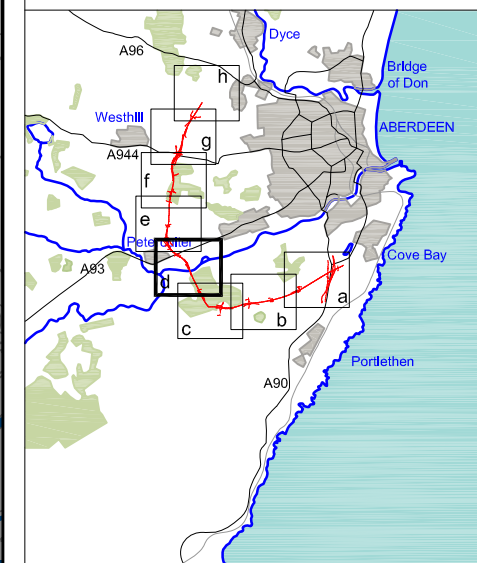
Rev	Date	Purpose of Revision	Drwn	Chkd	Appd

JE JACOBS
 95 Bothwell Street, Glasgow, G2 7HX, UK
 Tel: 0141 204 2511 Fax: 0141 226 3109
 www.jacobstabtie.com

Client					
Project	Aberdeen Western Peripheral Route Environmental Statement, Part C - Southern Leg				
Title	Otter Survey Sheet 3 of 8				

Drawing Status	FINAL	Revisions			
JB No.	0010332				
Figure No.	FIGURE 25.7c				
Scale	1:10,000	Date	July 2007		
Drawn	SHF	Checked	CH	Approved	SH

FIGURE 25.7d



- LEGEND**
- Proposed Route (Engineering Profile 04/05/07)
 - Indicative Study Area (500m from centre of Proposed Route)
 - Watercourses
 - Direction of Flow
 - Waterbody
 - Woodland
 - Otter Survey**
 - Watercourses Showing Signs of Use By Otters
 - Waterbodies Showing Signs of Use By Otters
 - Holt - existing
 - Holt - potential
 - Couch - existing
 - Couch - potential
 - Otter sighting and pers comm.
 - Print
 - Road Traffic Accident
 - Otter Tracks

Rev	Date	Purpose of Revision	Drwn	Chkd	Appd

JE JACOBS
 95 Bothwell Street, Glasgow, G2 7HX, UK
 Tel: 0141 204 2511 Fax: 0141 226 3109
 www.jacobstabtle.com

Client: **Aberdeen Western Peripheral Route**

Project: **Aberdeen Western Peripheral Route Environmental Statement, Part C - Southern Leg**

Title: **Otter Survey Sheet 4 of 8**

Drawing Status	FINAL	Revisions	
JB No.	0010332	Date	July 2007
Figure No.	FIGURE 25.7d	Approved	SH
Scale	1:10,000	Checked	CH
Drawn	SHF	Checked	CH

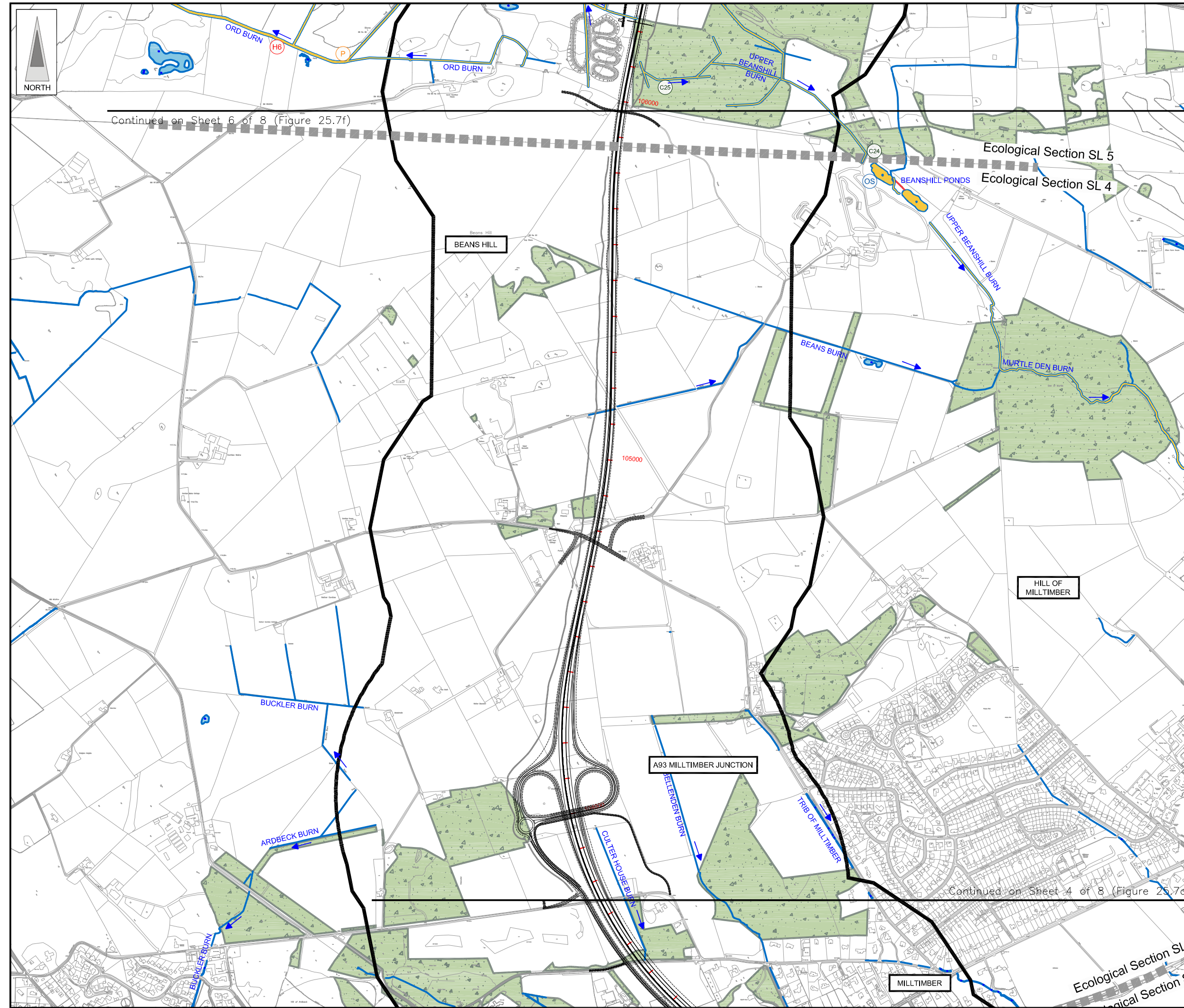
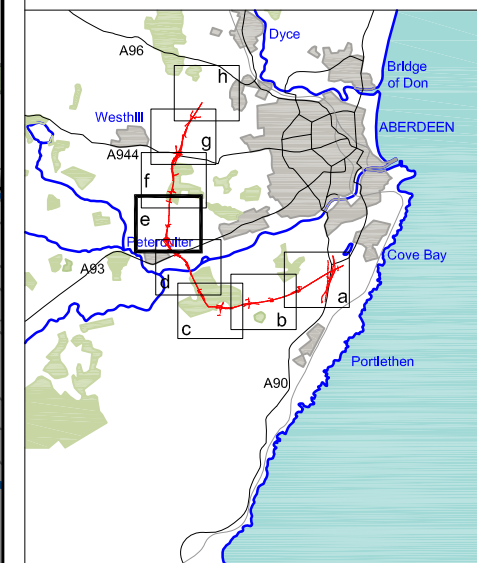
This drawing is not to be used in whole or part other than for the intended purpose and project as defined on this drawing. Refer to the contract for full terms and conditions. Maps produced by Jacobs UK Ltd. This map should NOT be rescaled. Copyright reserved.

Continued on Sheet 5 of 8 (Figure 25.7f)

Continued on Sheet 3 of 8 Figure 25.6c7

This map is based on Ordnance Survey material with the permission of Ordnance Survey on behalf of the controller of Her Majesty's Stationary Office © Crown copyright. Unauthorised reproduction infringes Crown copyright and may lead to prosecution or civil proceedings. Scottish Executive Licence Number, 100020540 (2007).

FIGURE 25.7e



Continued on Sheet 6 of 8 (Figure 25.7f)

Continued on Sheet 4 of 8 (Figure 25.7d)

- LEGEND**
- Proposed Route (Engineering Profile 04/05/07)
 - Indicative Study Area (500m from centre of Proposed Route)
 - Watercourses
 - Direction of Flow
 - Waterbody
 - Woodland
 - Otter Survey**
 - Watercourses Showing Signs of Use By Otters
 - Waterbodies Showing Signs of Use By Otters
 - Holt - existing
 - Holt - potential
 - Couch - existing
 - Couch - potential
 - Otter sighting and pers comm.
 - Print
 - Road Traffic Accident
 - Otter Tracks

Rev	Date	Purpose of Revision	Drwn	Chkd	Appd

JE JACOBS
 95 Bothwell Street, Glasgow, G2 7HX, UK
 Tel: 0141 204 2511 Fax: 0141 226 3109
 www.jacobstabtie.com

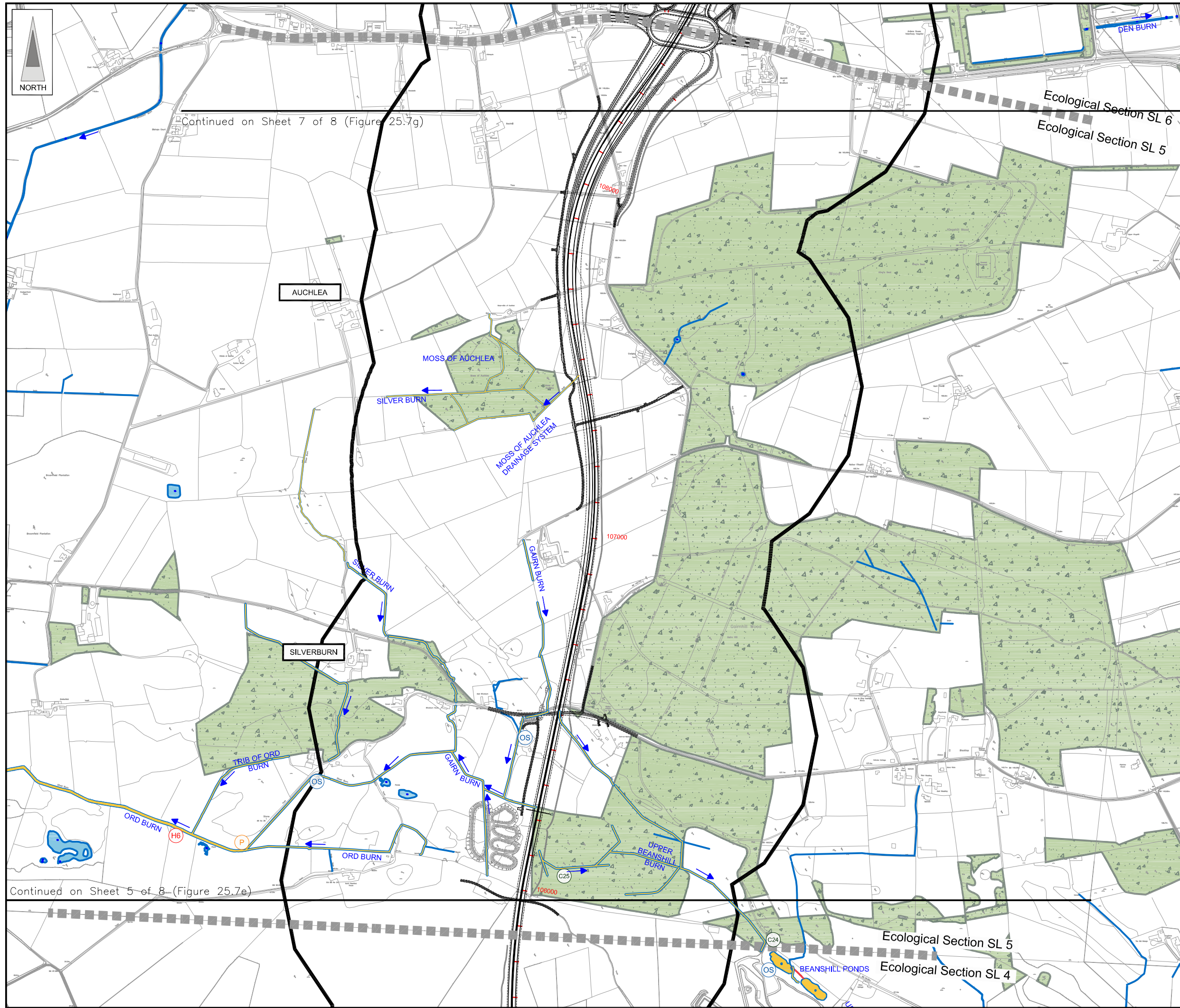
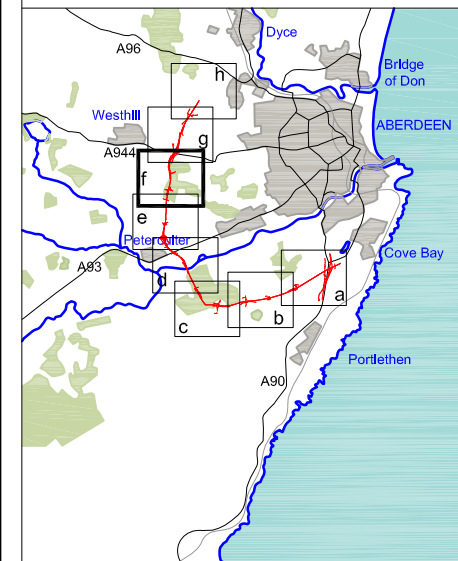
Client: **Aberdeen Western Peripheral Route**

Project: **Aberdeen Western Peripheral Route Environmental Statement, Part C - Southern Leg**

















Title: **Otter Survey Sheet 5 of 8**

Drawing Status	FINAL	Revisions	
JB No.	0010332	Date	July 2007
Figure No.	FIGURE 25.7e	Approved	SH
Scale	1:10,000	Checked	CH
Drawn	SHF		

FIGURE 25.7f



LEGEND

-  Proposed Route
(Engineering Profile 04/05/07)
-  Indicative Study Area
(500m from centre of Proposed Route)
-  Watercourses
-  Direction of Flow
-  Waterbody
-  Woodland
- Otter Survey**
-  Watercourses Showing Signs of Use By Otters
-  Waterbodies Showing Signs of Use By Otters
-  Holt - existing
-  Holt - potential
-  Couch - existing
-  Couch - potential
-  Otter sighting and pers comm.
-  Print
-  Road Traffic Accident
-  Otter Tracks

Rev	Date	Purpose of Revision	Drwn	Chkd	Appd

JE JACOBS
 95 Bothwell Street, Glasgow, G2 7HX, UK
 Tel: 0141 204 2511 Fax: 0141 226 3109
 www.jacobsabtie.com

Client: **Aberdeen Western Peripheral Route**

Project: **Aberdeen Western Peripheral Route
 Environmental Statement, Part C - Southern Leg**

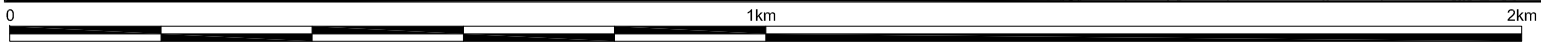
Title: **Otter Survey
 Sheet 6 of 8**

Drawing Status	FINAL	Revisions	
JB No.	0010332	Date	July 2007
Figure No.	FIGURE 25.7f	Drawn	SHF
Scale	1:10,000	Checked	CH
		Approved	SH

This drawing is not to be used in whole or part other than for the intended purpose and project as defined on this drawing. Refer to the contract for full terms and conditions. Maps produced by Jacobs UK Ltd. This map should NOT be rescaled. Copyright reserved.

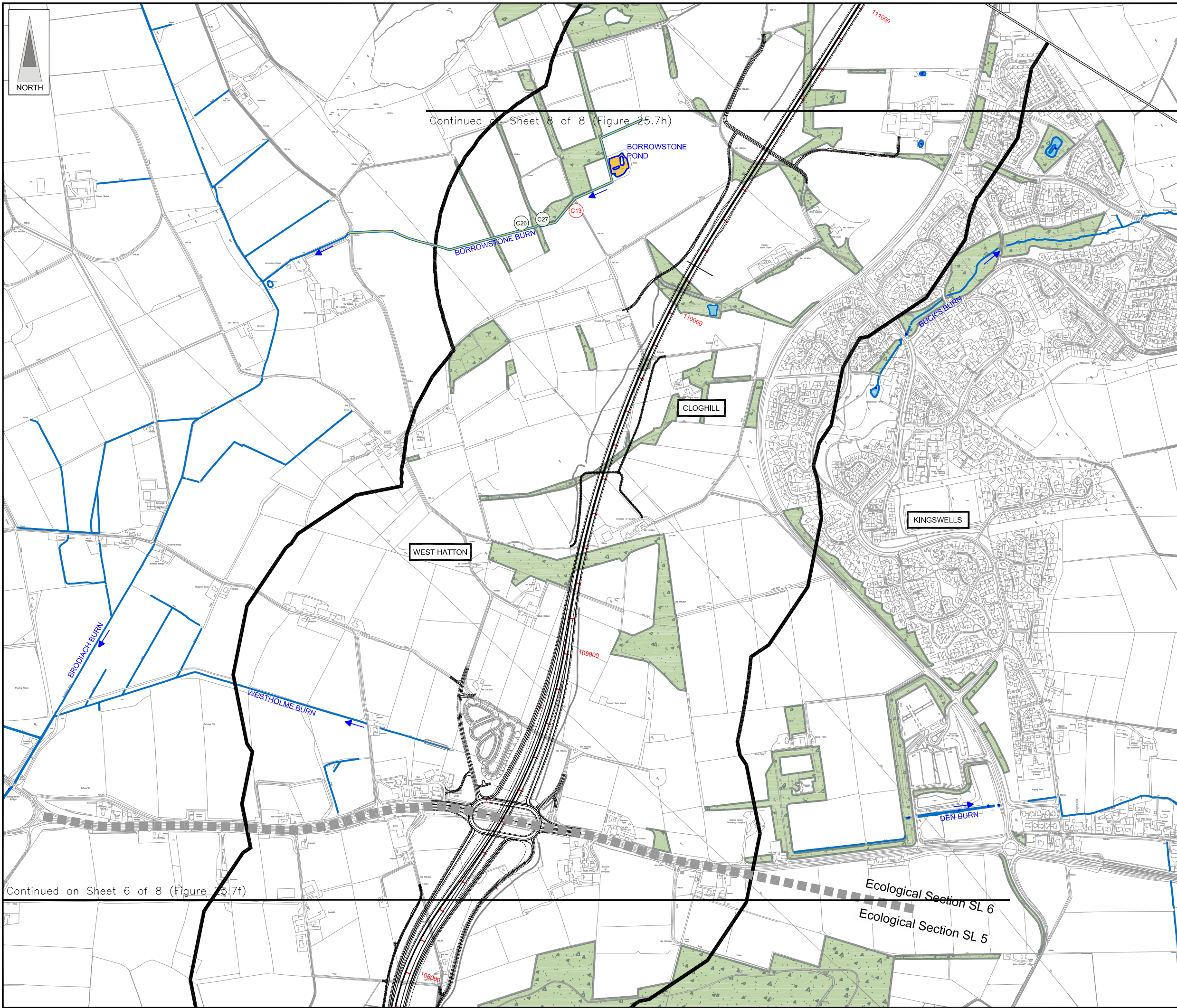
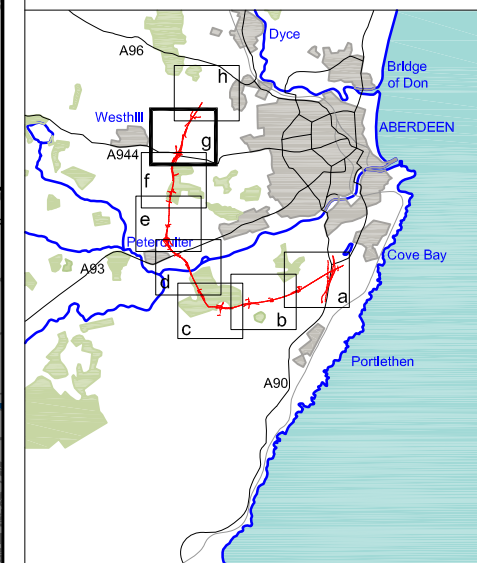
Continued on Sheet 7 of 8 (Figure 25.7g)

Continued on Sheet 5 of 8 (Figure 25.7e)



This map is based on Ordnance Survey material with the permission of Ordnance Survey on behalf of the controller of Her Majesty's Stationary Office. Crown copyright. Unauthorised reproduction infringes Crown copyright and may lead to prosecution or civil proceedings. Scottish Executive Licence Number, 100020540 (2007).

FIGURE 25.7g



- LEGEND**
- Proposed Route (Engineering Profile 04/05/07)
 - Indicative Study Area (500m from centre of Proposed Route)
 - Watercourses
 - Direction of Flow
 - Waterbody
 - Woodland
 - Otter Survey**
 - Watercourses Showing Signs of Use By Otters
 - Waterbodies Showing Signs of Use By Otters
 - Holt - existing
 - Holt - potential
 - Couch - existing
 - Couch - potential
 - Otter sighting and pers comm.
 - Print
 - Road Traffic Accident
 - Otter Tracks

Rev	Date	Purpose of Revision	Drwn	Chkd	Appd

JE JACOBS
 95 Bothwell Street, Glasgow, G2 7HX, UK
 Tel: 0141 204 2511 Fax: 0141 226 3109
 www.jacobstablie.com

Client: **Aberdeen Western Peripheral Route**

Project: **Aberdeen Western Peripheral Route Environmental Statement, Part C - Southern Leg**

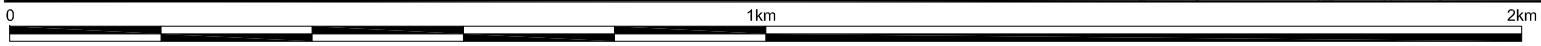
Title: **Otter Survey Sheet 7 of 8**

Drawing Status	FINAL	Revisions	
JB No.	0010332	Date	July 2007
Figure No.	FIGURE 25.7g	Checked	
Scale	1:10,000	Approved	
Drawn	SHF		

This drawing is not to be used in whole or part other than for the intended purpose and project as defined on this drawing. Refer to the contract for full terms and conditions. Maps produced by Jacobs UK Ltd. This map should NOT be rescaled. Copyright reserved.

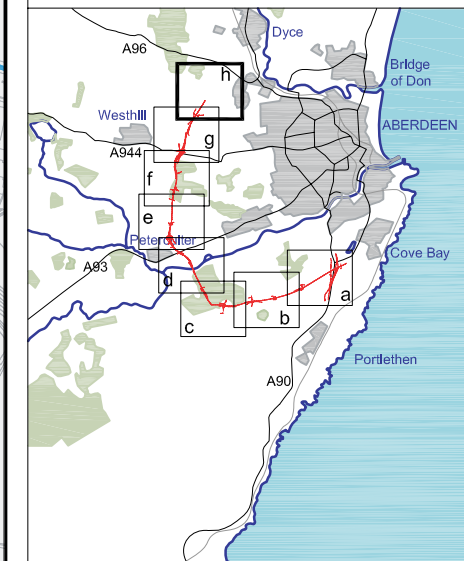
Continued on Sheet 6 of 8 (Figure 25.7f)

Continued on Sheet 8 of 8 (Figure 25.7h)

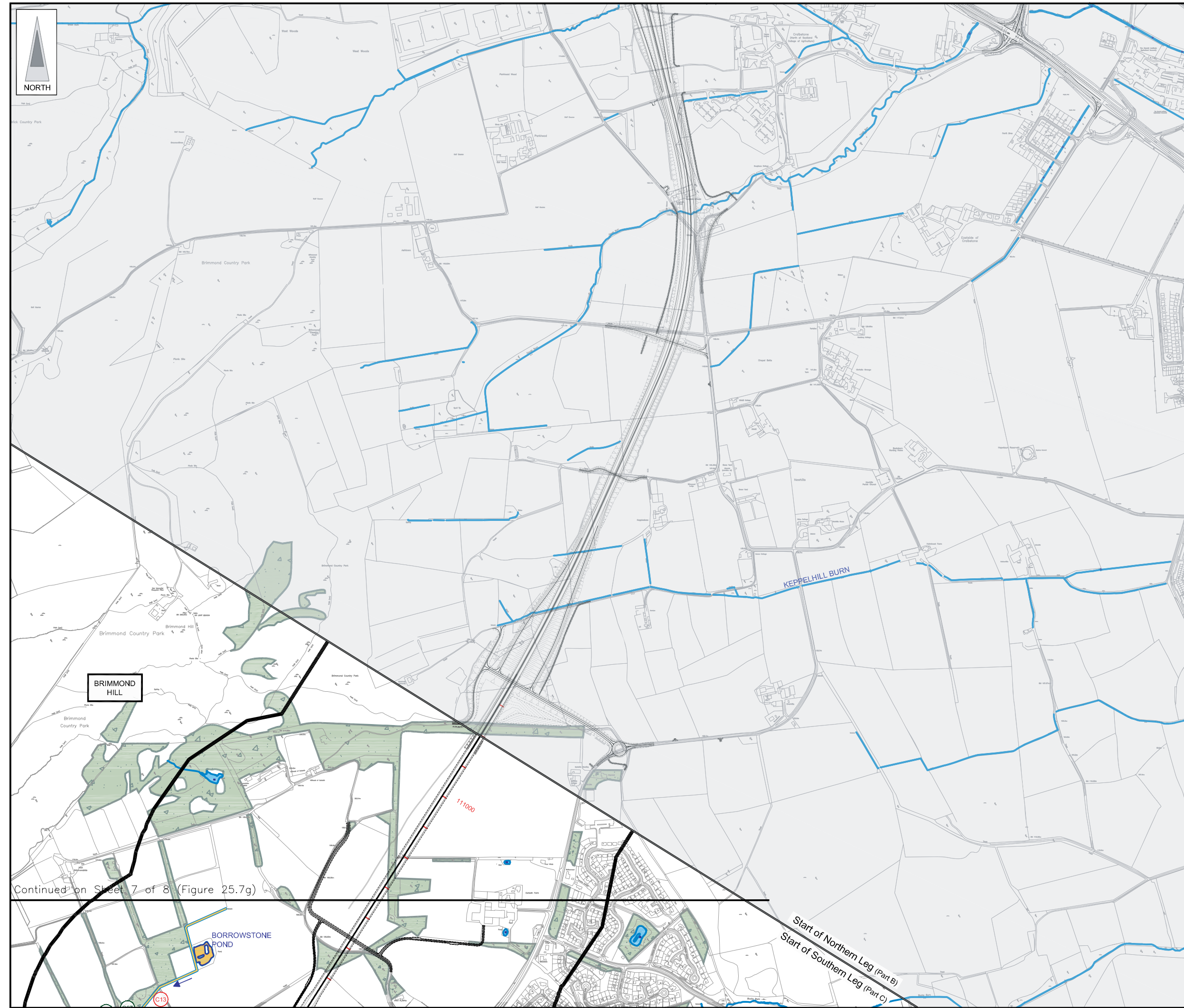


This map is based on Ordnance Survey material with the permission of Ordnance Survey on behalf of the controller of Her Majesty's Stationary Office. Unauthorised reproduction infringes Crown copyright and may lead to prosecution or civil proceedings. Scottish Executive Licence Number, 100020540 (2007).

FIGURE 25.7h



- LEGEND**
- Proposed Route (Engineering Profile 04/05/07)
 - Indicative Study Area (500m from centre of Proposed Route)
 - Watercourses
 - Direction of Flow
 - Waterbody
 - Woodland
 - Otter Survey**
 - Watercourses Showing Signs of Use By Otters
 - Waterbodies Showing Signs of Use By Otters
 - Holt - existing
 - Holt - potential
 - Couch - existing
 - Couch - potential
 - Otter sighting and pers comm.
 - Print
 - Road Traffic Accident
 - Otter Tracks



Continued on Sheet 7 of 8 (Figure 25.7g)

Rev	Date	Purpose of Revision	Drwn	Chkd	Appd

JE JACOBS
 95 Bothwell Street, Glasgow, G2 7HX, UK
 Tel: 0141 204 2511 Fax: 0141 226 3109
 www.jacobsbattle.com

Client: **Aberdeen Western Peripheral Route**

Project: **Aberdeen Western Peripheral Route Environmental Statement, Part C - Southern Leg**

Title: **Otter Survey Sheet 8 of 8**

Drawing Status	FINAL	Revisions	
JB No.	0010332	Date	July 2007
Figure No.	FIGURE 25.7h	Drawn	SHF
Scale	1:10,000	Checked	CH
		Approved	SH