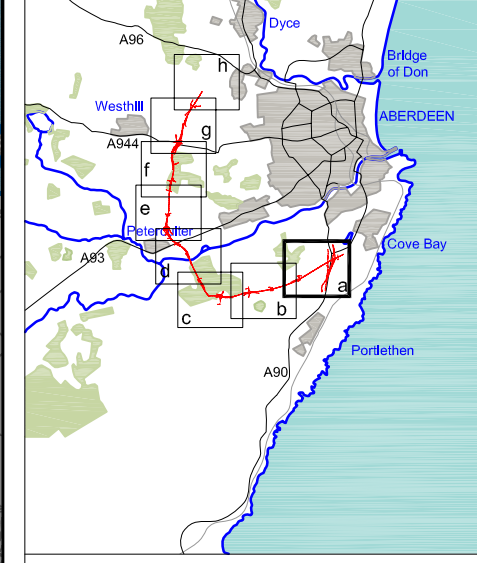
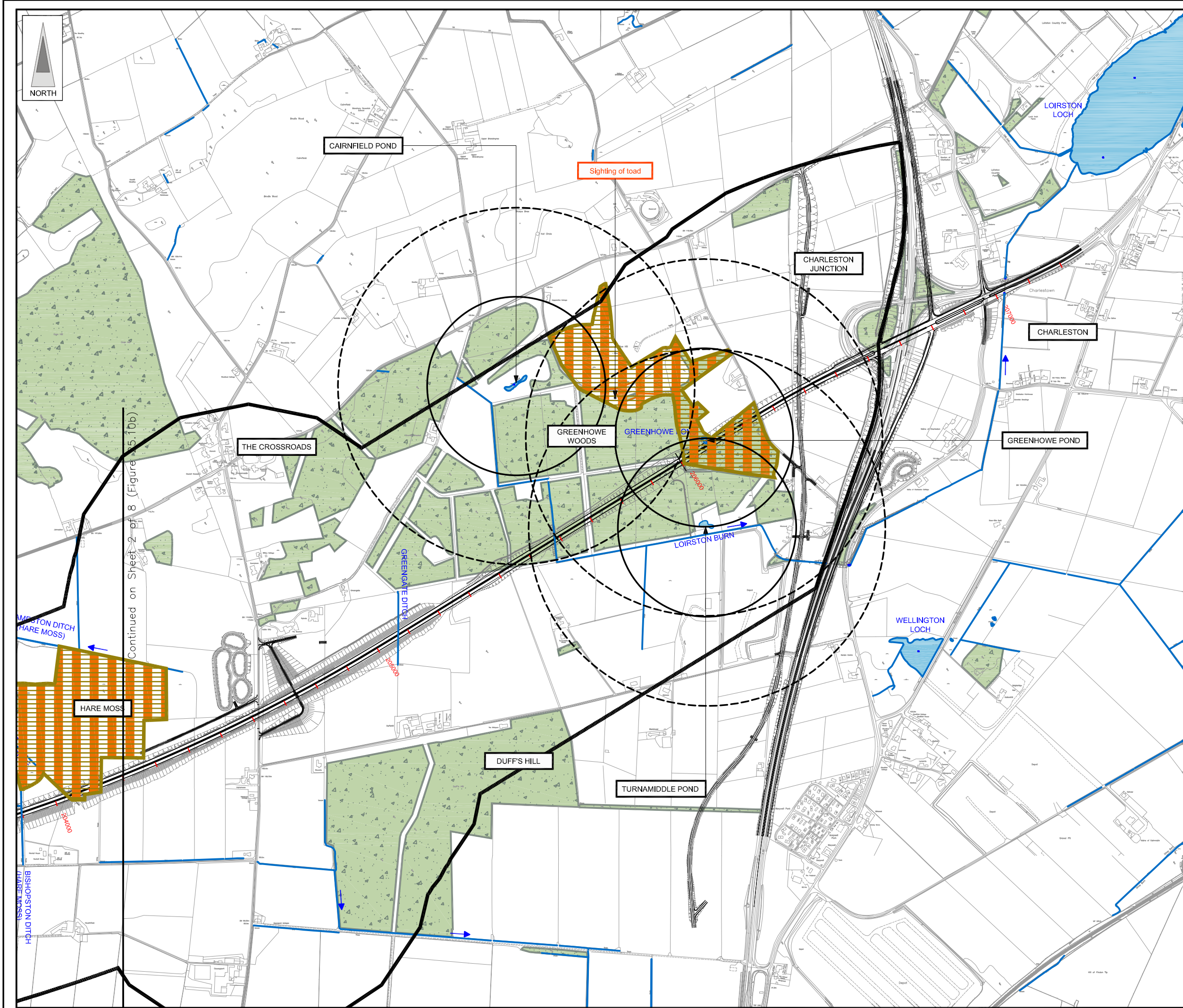


FIGURE 25.10a



- LEGEND**
- Proposed Route (Engineering Profile 04/05/07)
 - Indicative Study Area 500m from centre of Proposed Route
 - 250m Buffer from Amphibian Survey Site(s)
 - 500m Buffer from Amphibian Survey Site(s)
 - Woodland
 - Watercourses
 - Direction of Flow
 - Waterbody
 - Suitable Amphibian Habitat
 - Suitable Reptile Habitat

Continued on Sheet 2 of 8 (Figure 25.10b)

Rev	Date	Purpose of Revision	Drwn	Chkd	Appd

JE JACOBS
 95 Bothwell Street, Glasgow, G2 7HX, UK
 Tel: 0141 204 2511 Fax: 0141 226 3109
 www.jacobsbattle.com

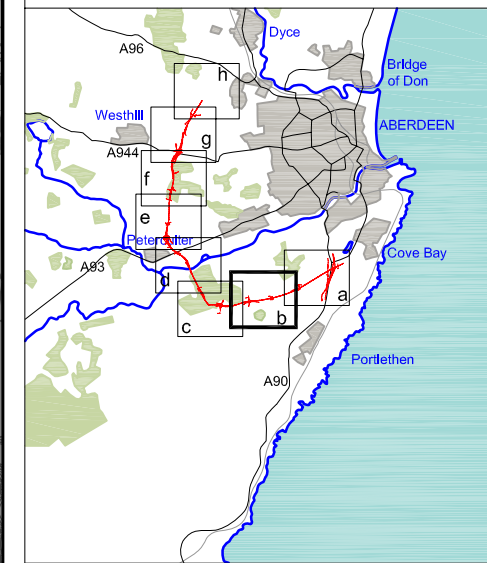
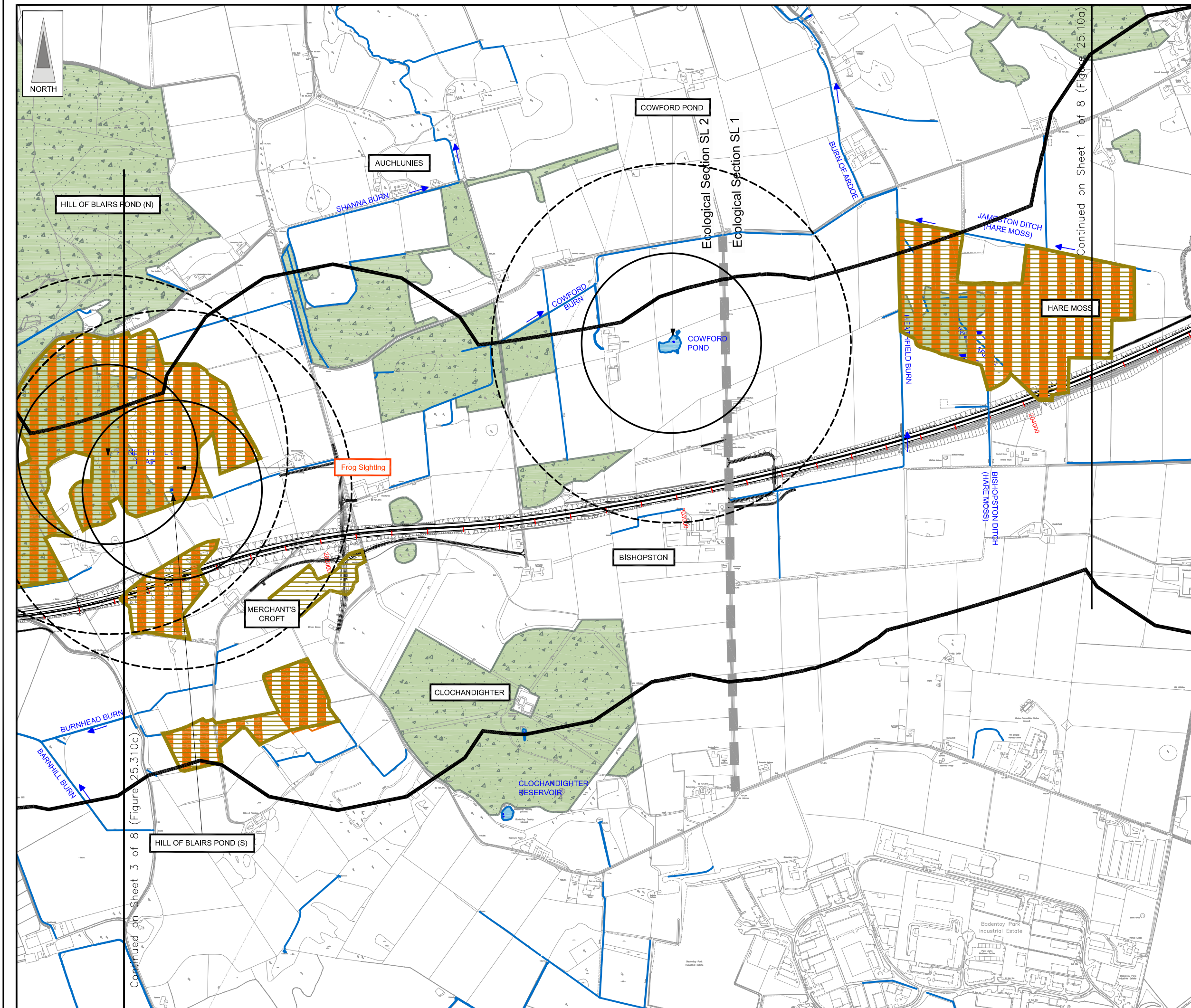
Client: **Aberdeen Western Peripheral Route**

Project: **Aberdeen Western Peripheral Route Environmental Statement, Part C - Southern Leg**

Title: **Amphibian & Reptile Habitat Areas Sheet 1 of 8**

Drawing Status	FINAL	Revisions	
JB No.	0010332	Date	July 2007
Figure No.	FIGURE 25.10a	Checked	CK
Scale	1:10,000	Approved	SH
Drawn	SHF		

FIGURE 25.10b



- LEGEND**
- Proposed Route
(Engineering Profile 04/05/07)
 - Indicative Study Area
500m from centre of Proposed Route
 - 250m Buffer from Amphibian
Survey Site(s)
 - 500m Buffer from Amphibian
Survey Site(s)
 - Woodland
 - Watercourses
 - Direction of Flow
 - Waterbody
 - Suitable Amphibian Habitat
 - Suitable Reptile Habitat

Rev	Date	Purpose of Revision	Drwn	Chkd	Appd

JE JACOBS
 95 Bothwell Street, Glasgow, G2 7HX, UK
 Tel: 0141 204 2511 Fax: 0141 226 3109
 www.jacobstabble.com

Client: **Aberdeen Western Peripheral Route**

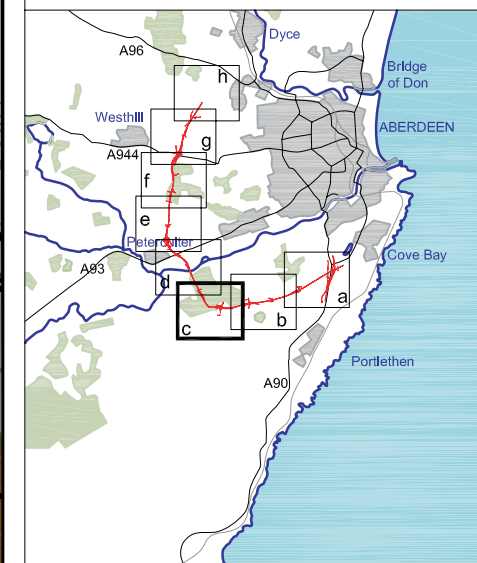
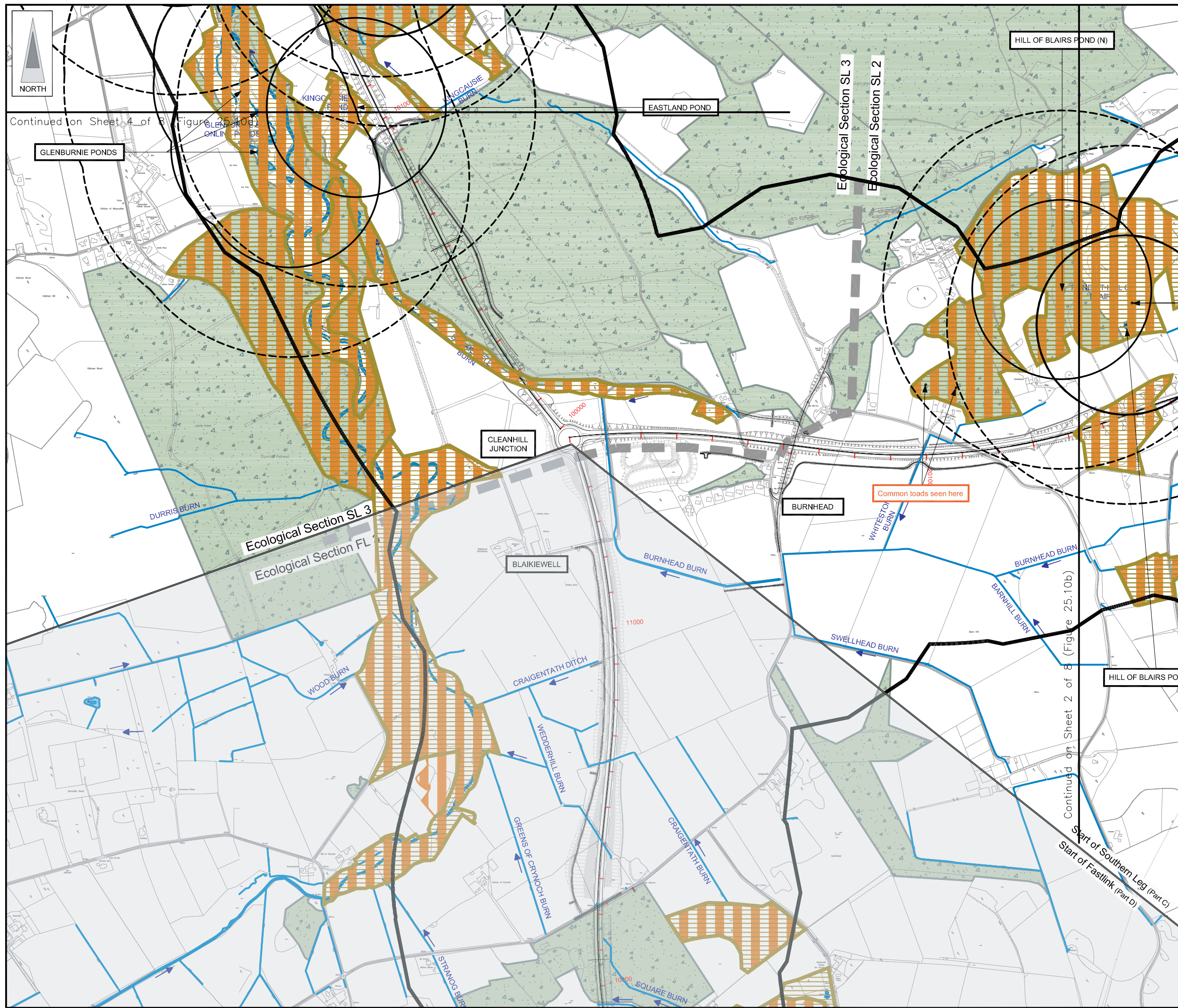
Project: **Aberdeen Western Peripheral Route
 Environmental Statement, Part C - Southern Leg**

Title: **Amphibian & Reptile Habitat Areas
 Sheet 2 of 8**

Drawing Status	FINAL	Revisions	
JB No.	0010332	Date	July 2007
Figure No.	FIGURE 25.10b	Checked	CK
Scale	1:10,000	Approved	SH
Drawn	SHF		

This map is based on Ordnance Survey material with the permission of Ordnance Survey on behalf of the controller of Her Majesty's Stationary Office. Crown copyright. Unauthorised reproduction infringes Crown copyright and may lead to prosecution or civil proceedings. Scottish Executive Licence Number, 100020540 (2007).

FIGURE 25.10c



- LEGEND**
- Proposed Route
(Engineering Profile 04/05/07)
 - Indicative Study Area
500m from centre of Proposed Route
 - 250m Buffer from Amphibian Survey Site(s)
 - 500m Buffer from Amphibian Survey Site(s)
 - Woodland
 - Watercourses
 - Direction of Flow
 - Waterbody
 - Suitable Amphibian Habitat
 - Suitable Reptile Habitat

Rev	Date	Purpose of Revision	Drwn	Chkd	Appd

JE JACOBS
 95 Bothwell Street, Glasgow, G2 7HX, UK
 Tel: 0141 204 2511 Fax: 0141 226 3109
 www.jacobstabble.com

Client: **Aberdeen Western Peripheral Route**

Project: **Aberdeen Western Peripheral Route
 Environmental Statement, Part C - Southern Leg**

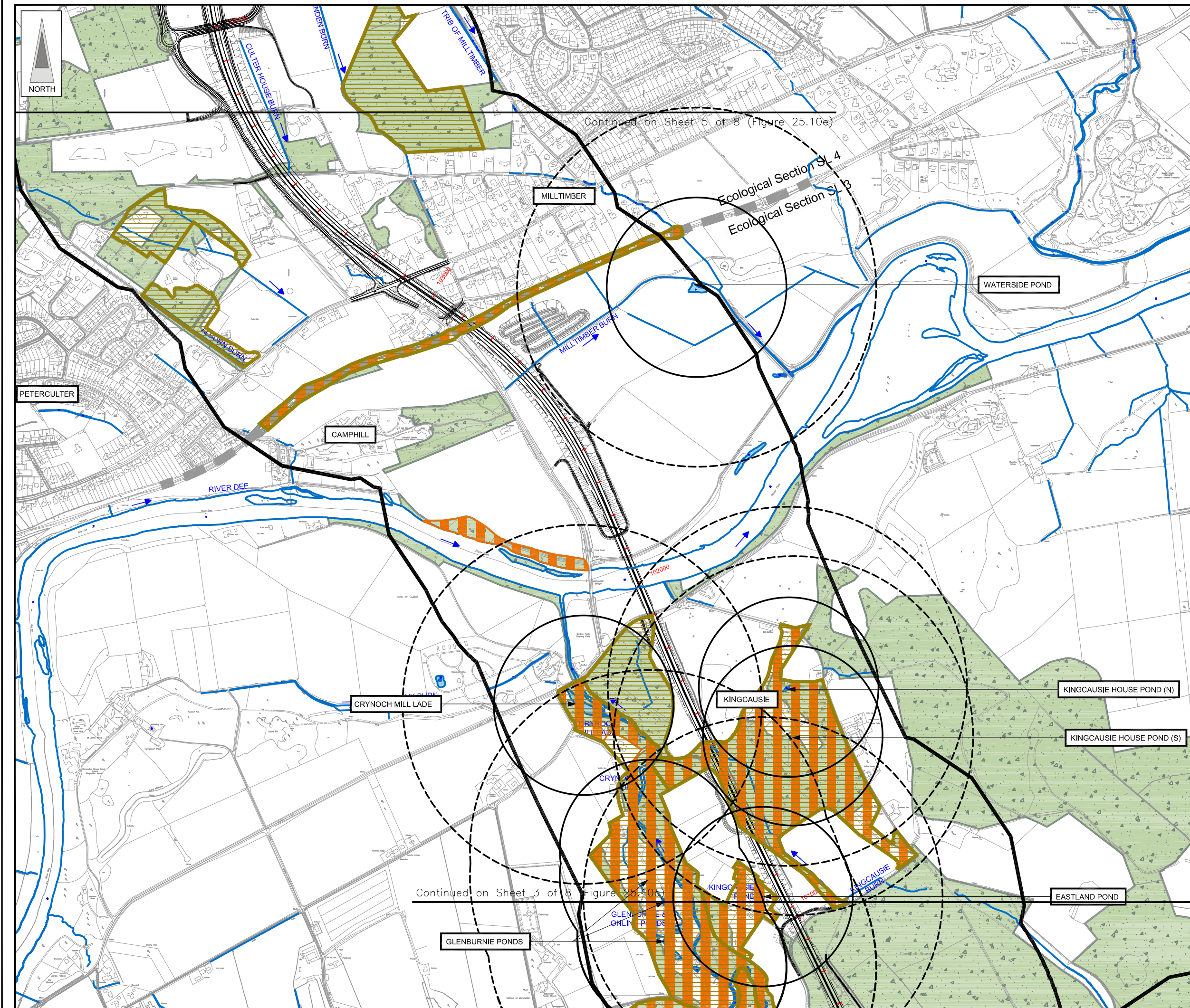
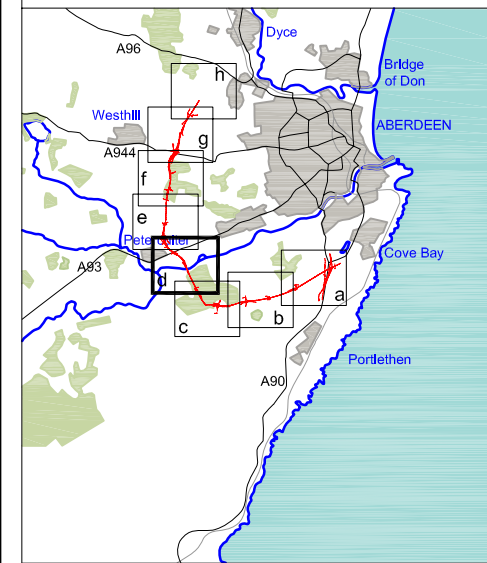
Title: **Amphibian & Reptile Habitat Areas
 Sheet 3 of 8**

Drawing Status	FINAL	Revisions	
JB No.	0010332	Date	July 2007
Figure No.	FIGURE 25.10c	Drawn	SHF
Scale	1:10,000	Checked	CK
		Approved	SH

This drawing is not to be used in whole or part other than for the intended purpose and project as defined on this drawing. Refer to the contract for full terms and conditions. Maps produced by Jacobs UK Ltd. This map should NOT be rescaled. Copyright reserved.

This map is based on Ordnance Survey material with the permission of Ordnance Survey on behalf of the controller of Her Majesty's Stationery Office. Crown copyright. Unauthorised reproduction infringes Crown copyright and may lead to prosecution or civil proceedings. Scottish Executive Licence Number, 100020540 (2007).

FIGURE 25.10d



- LEGEND**
- Proposed Route
(Engineering Profile 04/05/07)
 - Indicative Study Area
500m from centre of Proposed Route
 - 250m Buffer from Amphibian Survey Site(s)
 - 500m Buffer from Amphibian Survey Site(s)
 - Woodland
 - Watercourses
 - Direction of Flow
 - Waterbody
 - Suitable Amphibian Habitat
 - Suitable Reptile Habitat

Rev	Date	Purpose of Revision	Drwn	Chkd	Appd

JE JACOBS
 95 Bothwell Street, Glasgow, G2 7HX, UK
 Tel: 0141 204 2511 Fax: 0141 226 3109
 www.jacobstablie.com

Client: **Aberdeen Western Peripheral Route**

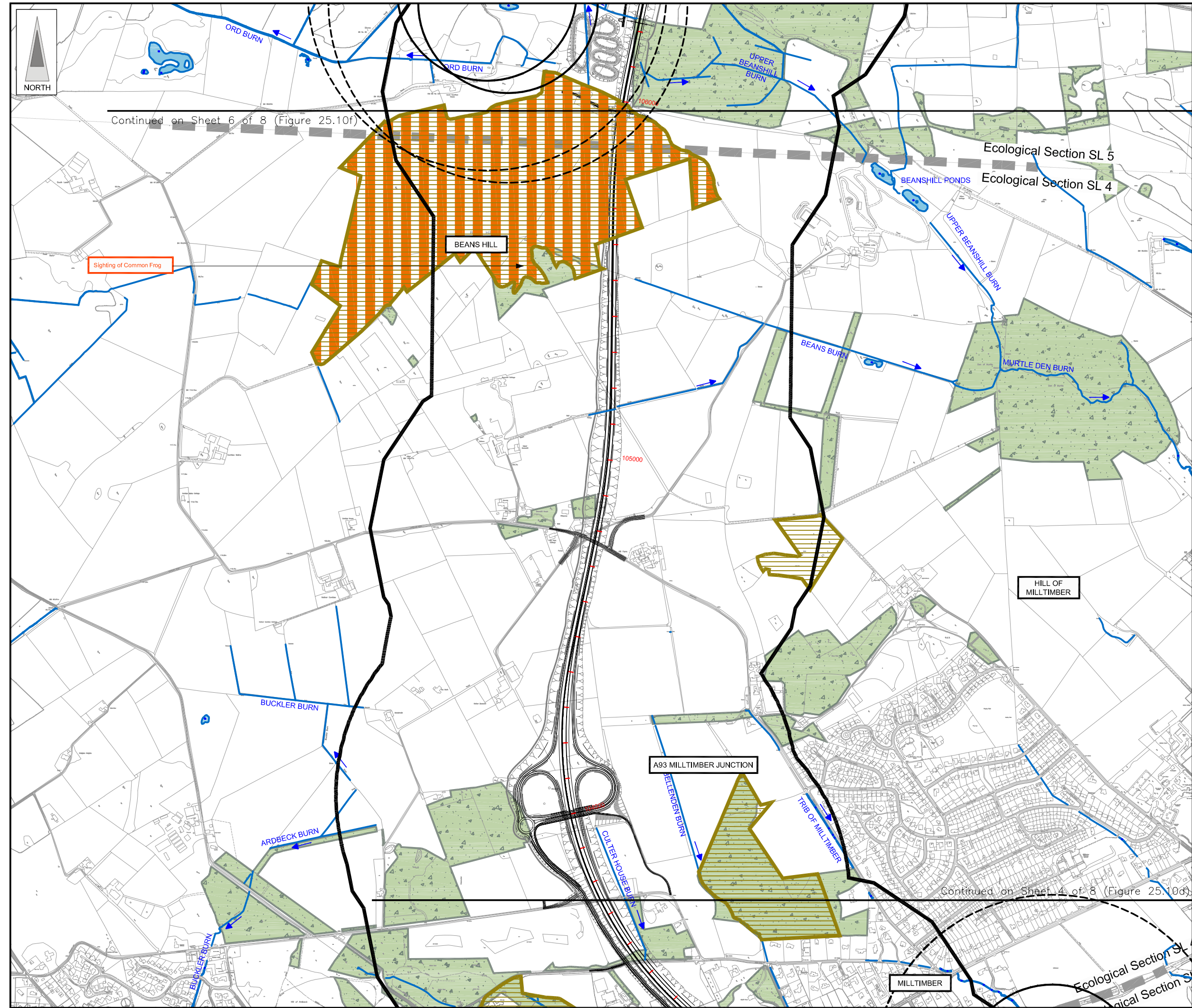
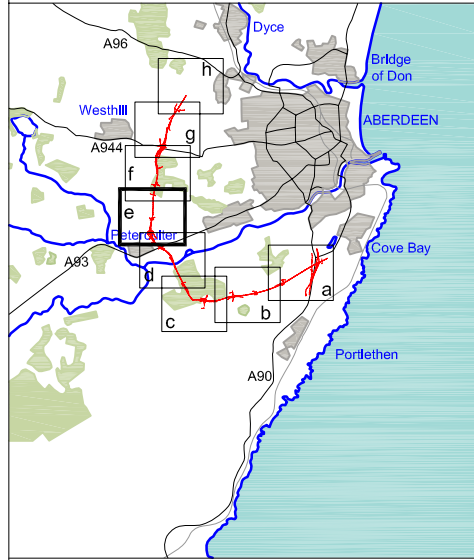
Project: **Aberdeen Western Peripheral Route
 Environmental Statement, Part C - Southern Leg**

Title: **Amphibian & Reptile Habitat Areas
 Sheet 4 of 8**

Drawing Status	FINAL	Revisions	
JB No.	0010332	Date	July 2007
Figure No.	FIGURE 25.10d	Checked	SH
Scale	1:10,000	Approved	SH
Drawn	SHF		

This map is based on Ordnance Survey material with the permission of Ordnance Survey on behalf of the controller of Her Majesty's Stationary Office. Crown copyright. Unauthorised reproduction infringes Crown copyright and may lead to prosecution or civil proceedings. Scottish Executive Licence Number, 100020540 (2007).
 This drawing is not to be used in whole or part other than for the intended purpose and project as defined on this drawing. Refer to the contract for full terms and conditions. Maps produced by Jacobs UK Ltd. This map should NOT be rescaled. Copyright reserved.

FIGURE 25.10e



- LEGEND**
- Proposed Route
(Engineering Profile 04/05/07)
 - Indicative Study Area
500m from centre of Proposed Route
 - 250m Buffer from Amphibian Survey Site(s)
 - 500m Buffer from Amphibian Survey Site(s)
 - Woodland
 - Watercourses
 - Direction of Flow
 - Waterbody
 - Suitable Amphibian Habitat
 - Suitable Reptile Habitat

Rev	Date	Purpose of Revision	Drwn	Chkd	Appd

JE JACOBS
 95 Bothwell Street, Glasgow, G2 7HX, UK
 Tel: 0141 204 2511 Fax: 0141 226 3109
 www.jacobstabble.com

Client: **Aberdeen Western Peripheral Route**

Project: **Aberdeen Western Peripheral Route
 Environmental Statement, Part C - Southern Leg**

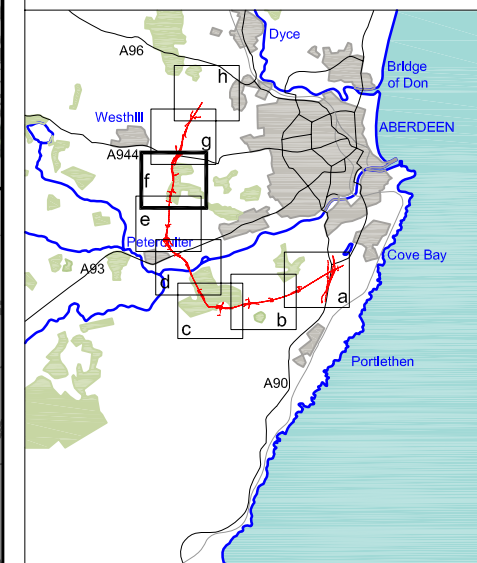
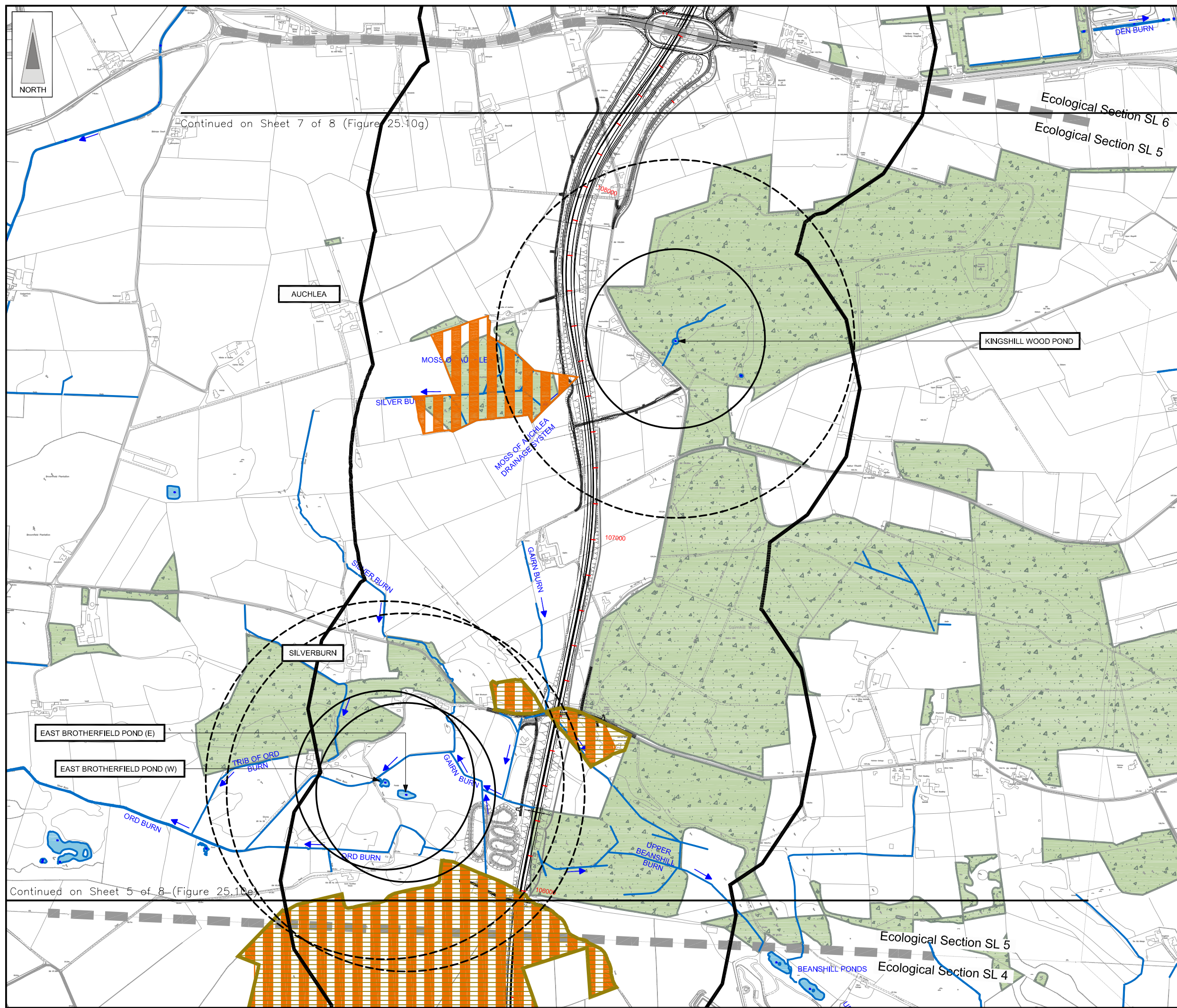
Title: **Amphibian & Reptile Habitat Areas
 Sheet 5 of 8**

Drawing Status	FINAL	Revisions	
JB No.	0010332	Date	July 2007
Figure No.	FIGURE 25.10e	Approved	SH
Scale	1:10,000	Checked	CK
Drawn	SHF		

This drawing is not to be used in whole or part other than for the intended purpose and project as defined on this drawing. Refer to the contract for full terms and conditions. Maps produced by Jacobs UK Ltd. This map should NOT be rescaled. Copyright reserved.

This map is based on Ordnance Survey material with the permission of Ordnance Survey on behalf of the controller of Her Majesty's Stationary Office. Crown copyright. Unauthorised reproduction infringes Crown copyright and may lead to prosecution or civil proceedings. Scottish Executive Licence Number, 100020540 (2007).

FIGURE 25.10f



- LEGEND**
- Proposed Route (Engineering Profile 04/05/07)
 - Indicative Study Area 500m from centre of Proposed Route
 - 250m Buffer from Amphibian Survey Site(s)
 - 500m Buffer from Amphibian Survey Site(s)
 - Woodland
 - Watercourses
 - Direction of Flow
 - Waterbody
 - Suitable Amphibian Habitat
 - Suitable Reptile Habitat

Rev	Date	Purpose of Revision	Drwn	Chkd	Appd

JE JACOBS
 95 Bothwell Street, Glasgow, G2 7HX, UK
 Tel: 0141 204 2511 Fax: 0141 226 3109
 www.jacobstabtie.com

Client: **Aberdeen Western Peripheral Route**

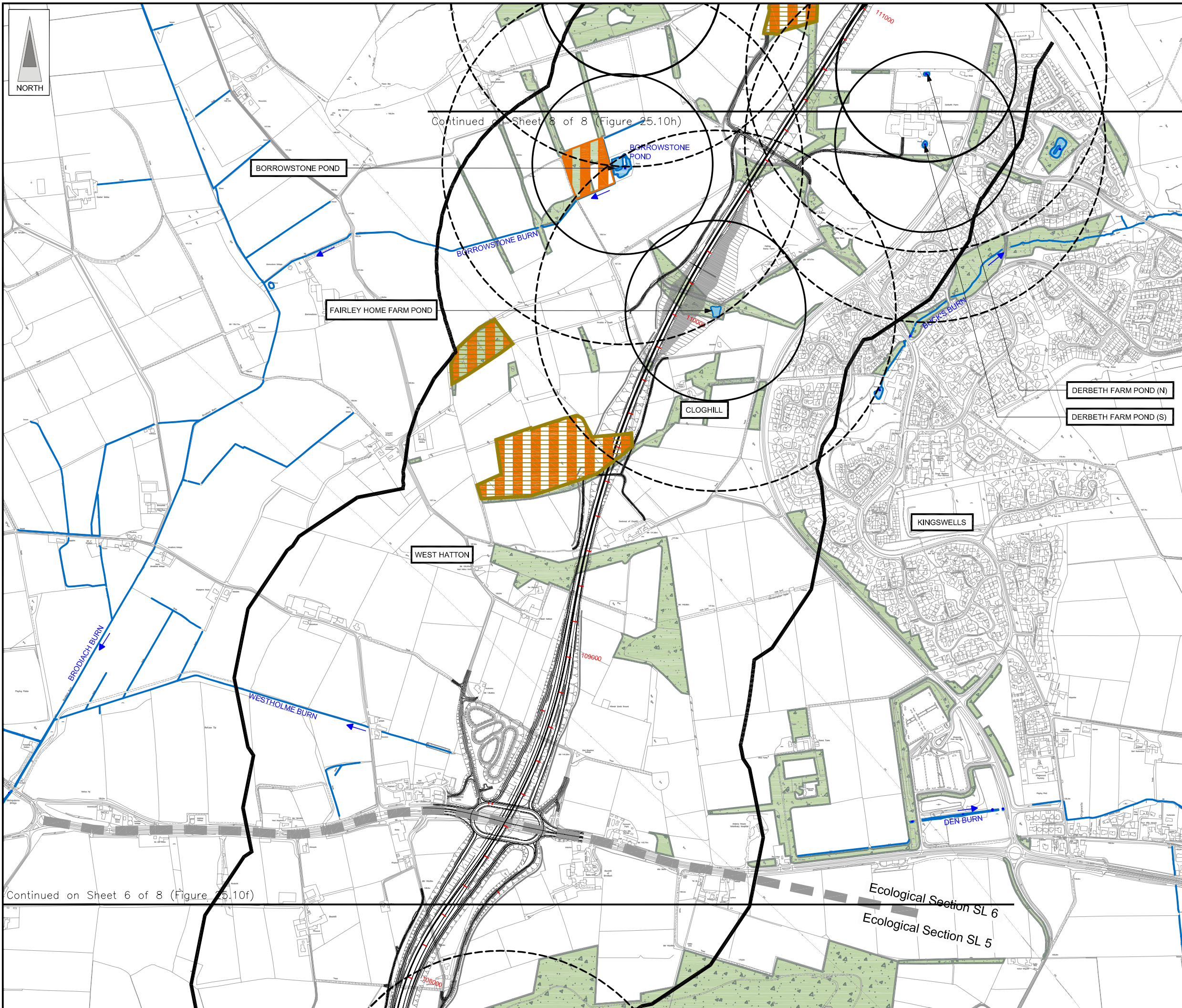
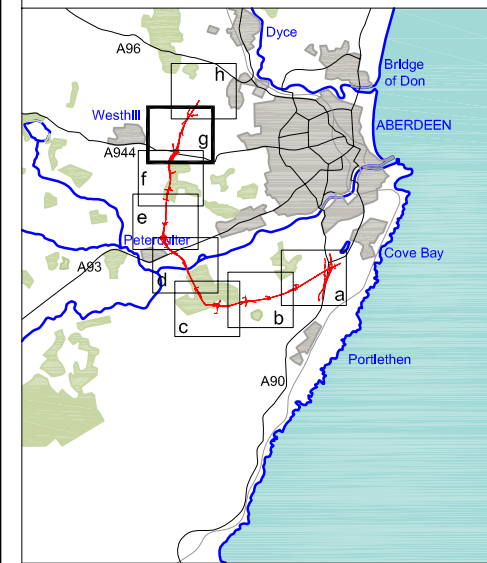
Project: **Aberdeen Western Peripheral Route Environmental Statement, Part C - Southern Leg**

Title: **Amphibian & Reptile Habitat Areas Sheet 6 of 8**

Drawing Status	FINAL	Revisions	
JB No.	0010332	Date	July 2007
Figure No.	FIGURE 25.10f	Checked	CK
Scale	1:10,000	Approved	SH
Drawn	SHF		

This map is based on Ordnance Survey material with the permission of Ordnance Survey on behalf of the controller of Her Majesty's Stationary Office. Crown copyright. Unauthorised reproduction infringes Crown copyright and may lead to prosecution or civil proceedings. Scottish Executive Licence Number, 100020540 (2007).

FIGURE 25.10g



- LEGEND**
- Proposed Route (Engineering Profile 04/05/07)
 - Indicative Study Area 500m from centre of Proposed Route
 - 250m Buffer from Amphibian Survey Site(s)
 - 500m Buffer from Amphibian Survey Site(s)
 - Woodland
 - Watercourses
 - Direction of Flow
 - Waterbody
 - Suitable Amphibian Habitat
 - Suitable Reptile Habitat

Rev	Date	Purpose of Revision	Drwn	Chkd	Appd

JE JACOBS
 95 Bothwell Street, Glasgow, G2 7HX, UK
 Tel: 0141 204 2511 Fax: 0141 226 3109
 www.jacobstabtle.com

Client: Aberdeen Western Peripheral Route

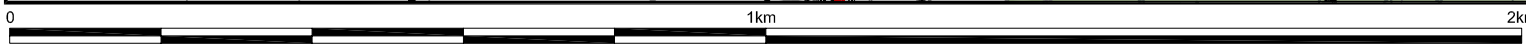
Project: Aberdeen Western Peripheral Route
 Environmental Statement, Part C - Southern Leg

Title: **Amphibian & Reptile Habitat Areas**
 Sheet 7 of 8

Drawing Status	FINAL	Revisions	
JB No.	0010332	Date	July 2007
Figure No.	FIGURE 25.10g	Checked	CK
Scale	1:10,000	Approved	SH
Drawn	SHF		

Continued on Sheet 6 of 8 (Figure 25.10f)

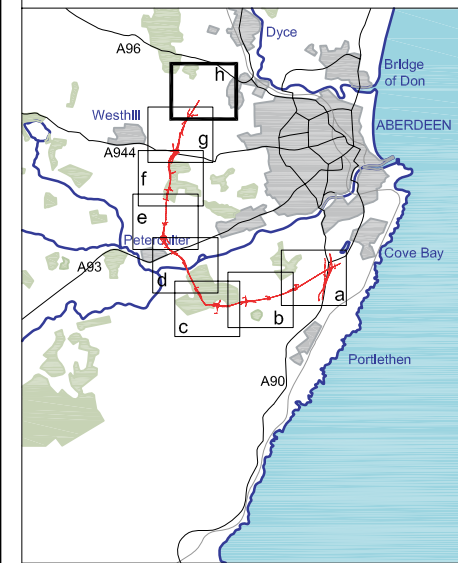
Continued on Sheet 8 of 8 (Figure 25.10h)













This map is based on Ordnance Survey material with the permission of Ordnance Survey on behalf of the controller of Her Majesty's Stationary Office. Unauthorised reproduction infringes Crown copyright and may lead to prosecution or civil proceedings. Scottish Executive Licence Number, 100020540 (2007).

This drawing is not to be used in whole or part other than for the intended purpose and project as defined on this drawing. Refer to the contract for full terms and conditions. Maps produced by Jacobs UK Ltd. This map should NOT be rescaled. Copyright reserved.

FIGURE 25.10h



LEGEND

-  Proposed Route
(Engineering Profile 04/05/07)
-  Indicative Study Area
500m from centre of Proposed Route
-  250m Buffer from Amphibian
Survey Site(s)
-  500m Buffer from Amphibian
Survey Site(s)
-  Woodland
-  Watercourses
-  Direction of Flow
-  Waterbody
-  Suitable Amphibian Habitat
-  Suitable Reptile Habitat



Continued on Sheet 7 of 8 (Figure 25.10g)

0 1km 2km

This map is based on Ordnance Survey material with the permission of Ordnance Survey on behalf of the controller of Her Majesty's Stationary Office. Crown copyright. Unauthorised reproduction infringes Crown copyright and may lead to prosecution or civil proceedings. Scottish Executive Licence Number, 100020540 (2007).

Rev	Date	Purpose of Revision	Drwn	Chkd	Appd

JE JACOBS
 95 Bothwell Street, Glasgow, G2 7HX, UK
 Tel: 0141 204 2511 Fax: 0141 226 3109
 www.jacobstable.com

Client: **Aberdeen Western Peripheral Route**

Project: **Aberdeen Western Peripheral Route
 Environmental Statement, Part C - Southern Leg**

Title: **Amphibian & Reptile Habitat Areas
 Sheet 8 of 8**

Drawing Status	FINAL	Revisions	
JB No.	0010332	Date	July 2007
Figure No.	FIGURE 25.10h	Checked	SH
Scale	1:10,000	Approved	SH
Drawn	SHF	Checked	CK

This drawing is not to be used in whole or part other than for the intended purpose and project as defined on this drawing. Refer to the contract for full terms and conditions. Maps produced by Jacobs UK Ltd. This map should NOT be rescaled. Copyright reserved.